

GRANBY VETERANS MEMORIAL PARK

257 EAST STATE STREET
GRANBY, MASSACHUSETTS 01033

100% CONSTRUCTION DOCUMENT SET 04.25.2022

L1.00	EXISTING CONDITIONS PLAN
L1.01	SITE PREPARATION PLAN
L1.02	OVERALL SITE PLAN
L2.00	LAYOUT PLAN
L2.01	MATERIALS PLAN
L2.02	GRADING, DRAINAGE & UTILITY PLAN
L2.03	PLANTING PLAN
L3.00	SITE SECTIONS
L3.01	SITE SECTIONS
L3.02	SITE SECTIONS
L3.03	SITE SECTIONS
L4.00	ENLARGED PLANS AND SECTIONS
L4.01	MEMORIAL WALL ELEVATIONS
L5.00	SITE DETAILS
L5.01	PAVING AND EDGE DETAILS



THIS PROJECT IS MADE POSSIBLE FROM THE GENEROUS DONATIONS OF TIME, FUNDS, AND MATERIALS FROM LOCAL DONORS AND THE SUPPORT OF THE FRIENDS OF GRANBY VETERANS. FOR MORE INFORMATION ON THE PROJECT AND TO MAKE A DONATION PLEASE VISIT OUR WEBSITE.

GRANBYVETERANSMEMORIAL.ORG



5 EXISTING SITE PHOTO C



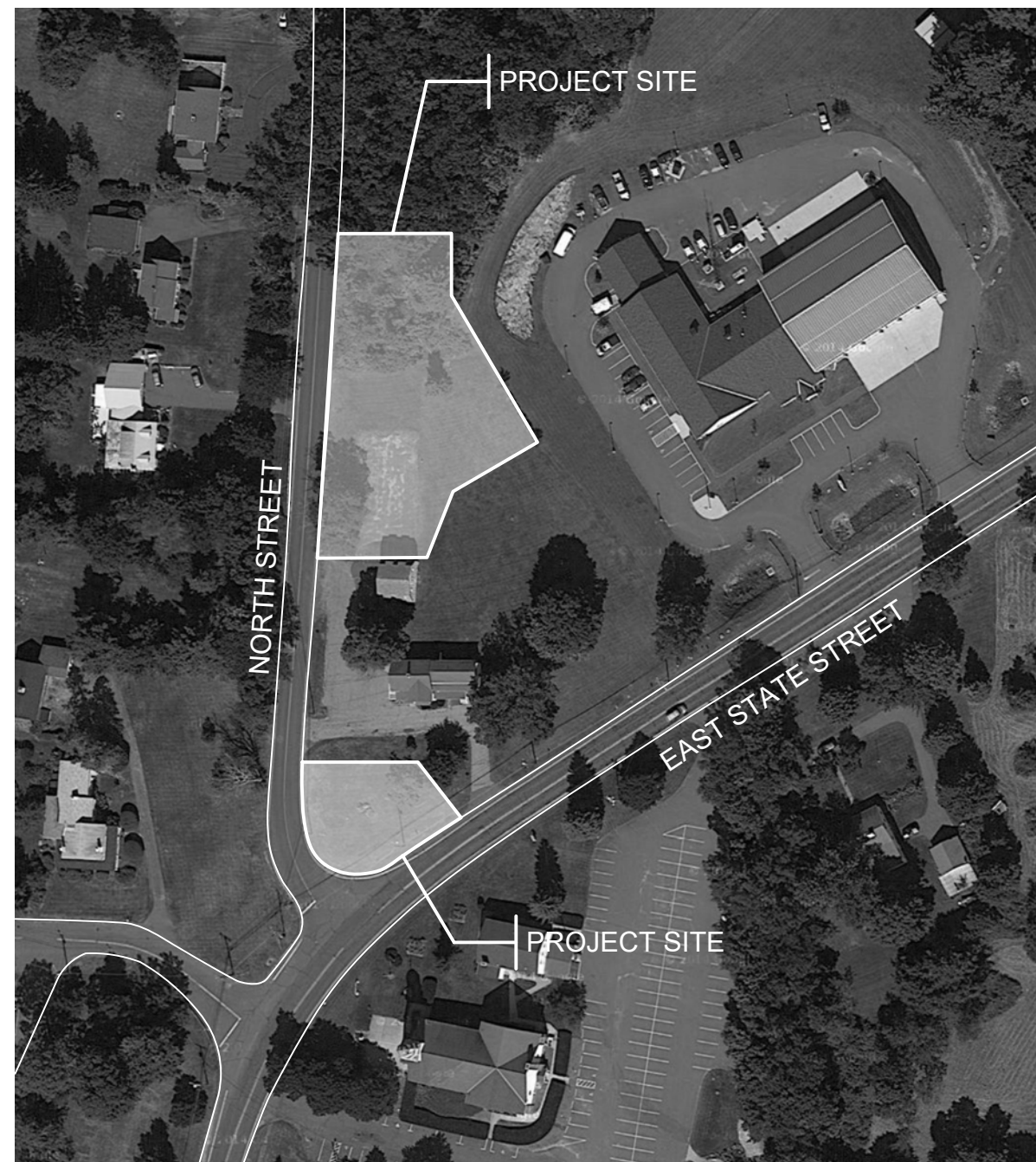
4 EXISTING SITE PHOTO B



3 EXISTING SITE PHOTO A



1 OVERALL EXISTING CONDITIONS PLAN
Scale: 1" = 20'-0"



2 LOCUST MAP
NOT TO SCALE

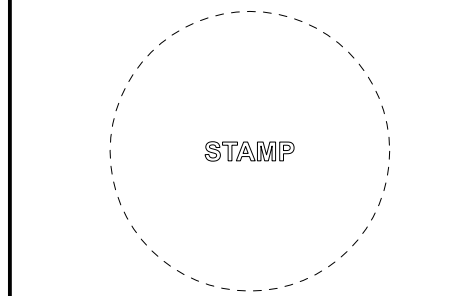
GRANBY VETERANS MEMORIAL PARK

257 East State Street
Granby, MA 01033



DESIGN COMMITTEE
GRANBYVETERANSMEMORIAL.ORG

LANDSCAPE ARCHITECT:



NON-PROFIT
FRIENDS OF
GRANBY VETERANS
P.O. BOX 38
GRANBY, MA 01033

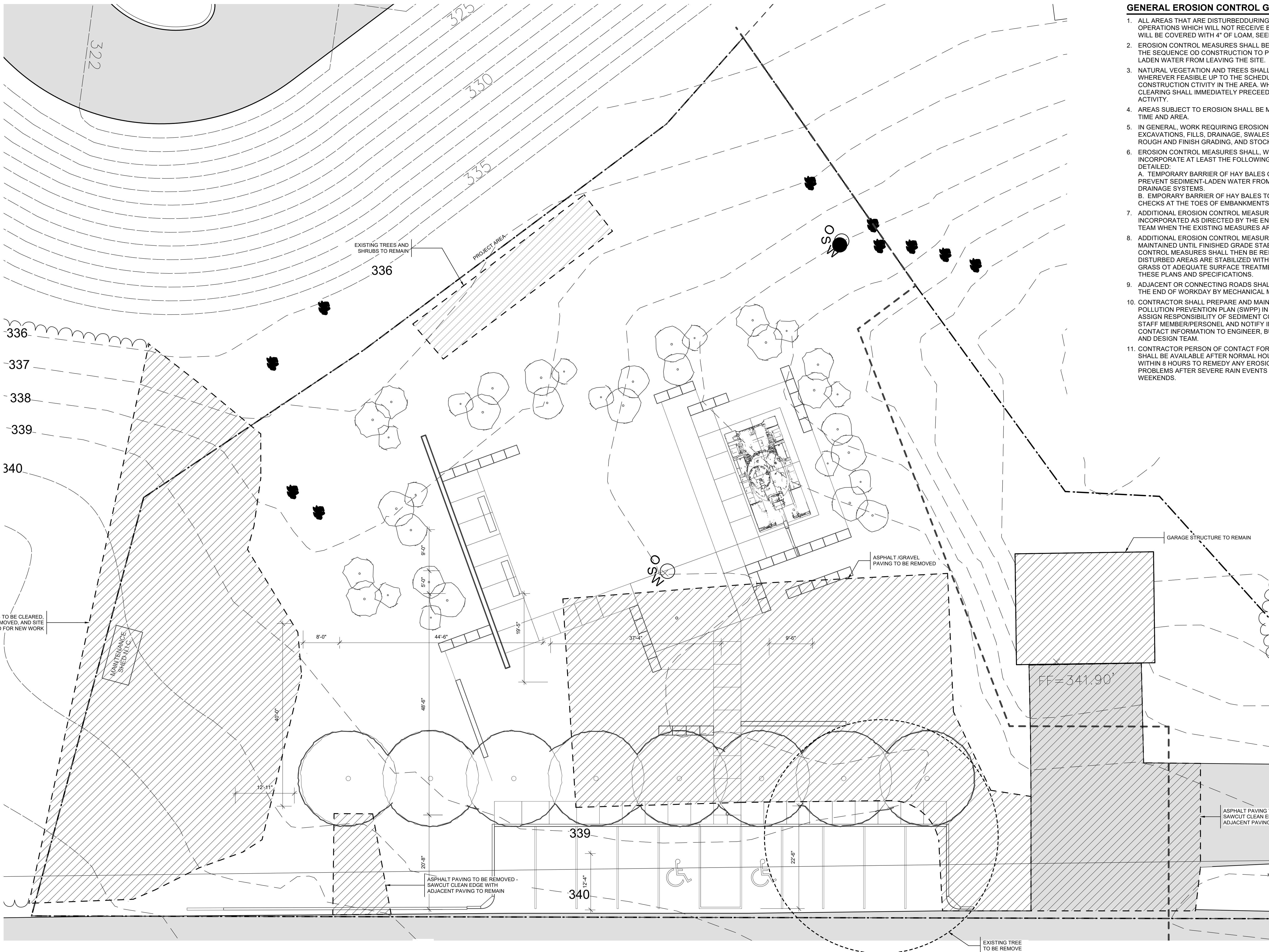


04.25.2022

04/25/2022	CD SET
Date	Description
Drawn By:	JBS
Issue Date:	04/25/2022

EXISTING
CONDITIONS PLAN

L1.00



- GENERAL EROSION CONTROL GUIDELINES**
1. ALL AREAS THAT ARE DISTURBED DURING GRADING OPERATIONS WHICH WILL NOT RECEIVE BITUMINOUS CONCRETE WILL BE COVERED WITH 4" OF LOAM, SEED, AND HAY MULCH.
 2. EROSION CONTROL MEASURES SHALL BE INCORPORATED IN THE SEQUENCE OF CONSTRUCTION TO PREVENT SEDIMENT LADEN WATER FROM LEAVING THE SITE.
 3. NATURAL VEGETATION AND TREES SHALL BE RETAINED WHEREVER FEASIBLE UP TO THE SCHEDULED START OF CONSTRUCTION ACTIVITY IN THE AREA. WHERE POSSIBLE, CLEARING SHALL IMMEDIATELY PRECEDE CONSTRUCTION ACTIVITY.
 4. AREAS SUBJECT TO EROSION SHALL BE MINIMIZED IN TERMS OF TIME AND AREA.
 5. IN GENERAL, WORK REQUIRING EROSION CONTROL INCLUDES EXCAVATIONS, FILLS, DRAINAGE, SWALES, AND DITCHES, ROUGH AND FINISH GRADING, AND STOCKPILING OF EARTH.
 6. EROSION CONTROL MEASURES SHALL, WHERE APPLICABLE, INCORPORATE AT LEAST THE FOLLOWING PRECEDURES DETAILED:
 - A. TEMPORARY BARRIER OF HAY BALES OR SILT SACK TO PREVENT SEDIMENT-LADEN WATER FROM ENTERING STORM DRAINAGE SYSTEMS.
 - B. TEMPORARY BARRIER OF HAY BALES TO ACT AS EROSION CHECKS AT THE TOES OF EMBANKMENTS AND SLOPES.
 7. ADDITIONAL EROSION CONTROL MEASURES SHALL BE INCORPORATED AS DIRECTED BY THE ENGINEER OR DESIGN TEAM WHEN THE EXISTING MEASURES ARE INADEQUATE.
 8. ADDITIONAL EROSION CONTROL MEASURES SHALL BE MAINTAINED UNTIL FINISHED GRADE STABILIZED, EROSION CONTROL MEASURES SHALL THEN BE REMOVED AFTER ALL DISTURBED AREAS ARE STABILIZED WITH A THICK LAYER OF GRASS OR ADEQUATE SURFACE TREATMENT AS NOTED ON THESE PLANS AND SPECIFICATIONS.
 9. ADJACENT OR CONNECTING ROADS SHALL BE SWEEPED CLEAN AT THE END OF WORKDAY BY MECHANICAL MEANS.
 10. CONTRACTOR SHALL PREPARE AND MAINTAIN STORMWATER POLLUTION PREVENTION PLAN (SWPPP) IN SITE TRAILOR AND ASSIGN RESPONSIBILITY OF SEDIMENT CONTROL TO SPECIFIC STAFF MEMBER/PERSONNEL AND NOTIFY IN WRITING POINT OF CONTACT INFORMATION TO ENGINEER, BUILDING COMMITTEE, AND DESIGN TEAM.
 11. CONTRACTOR PERSON OF CONTACT FOR SEDIMENT CONTROL SHALL BE AVAILABLE AFTER NORMAL HOURS AND BE ON SITE WITHIN 8 HOURS TO REMEDY ANY EROSION CONTROL PROBLEMS AFTER SEVERE RAIN EVENTS AND OR ON THE WEEKENDS.


GRANBY VETERANS MEMORIAL PARK

257 East State Street
Granby, MA 01033



DESIGN COMMITTEE
GRANBYVETERANSMEMORIAL.ORG

LANDSCAPE ARCHITECT:



NON-PROFIT
FRIENDS OF
GRANBY VETERANS
P.O. BOX 38
GRANBY, MA 01033

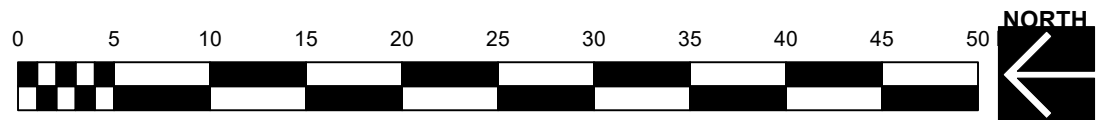


04.25.2022

04/25/2022	CD SET
Date	Description
Drawn By:	JBS
Issue Date:	04/25/2022

SITE PREPARATION PLAN

L1.01



LAYOUT NOTES

- 01 ALL DIMENSIONS TAKEN FROM VERTICAL SURFACES. WALLS, BENCHES, CURBS, ECT ARE MEASURED FROM FACE OF THE VERTICAL OBJECT UNLESS OTHERWISE NOTED.
- 02 DIMENSIONS INDICATED ON PLANS ARE FOR HORIZONTAL CONTROL AND ARE ACCURATE IF MEASURED ON A LEVEL LINE. MEASURE HORIZONTAL CONTROL DIMENSIONS ON A LEVEL LINE, NOT PARALLEL WITH GROUND SLOPE.
- 03 WRITTEN DIMENSIONS TAKE PRECEDENCE OVER DIMENSIONS SCALED FROM DRAWINGS.
- 04 ALL ANGLES ASSUMED TO BE 90 DEGREES UNLESS OTHERWISE NOTED.
- 05 NO WALKING SURFACE TO EXCEED 1:20 SLOPE. REPORT ANY DISCREPANCIES DUE TO FIELD CONDITIONS TO DESIGN TEAM.

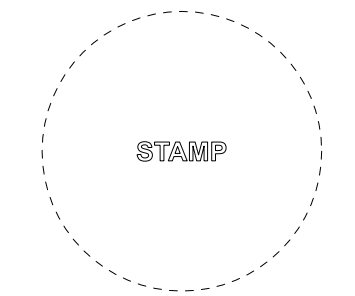
GRANBY VETERANS MEMORIAL PARK

257 East State Street
Granby, MA 01033



DESIGN COMMITTEE
GRANBYVETERANSMEMORIAL.ORG

LANDSCAPE ARCHITECT:



NON-PROFIT
FRIENDS OF
GRANBY VETERANS
P.O. BOX 38
GRANBY, MA 01033



04.25.2022

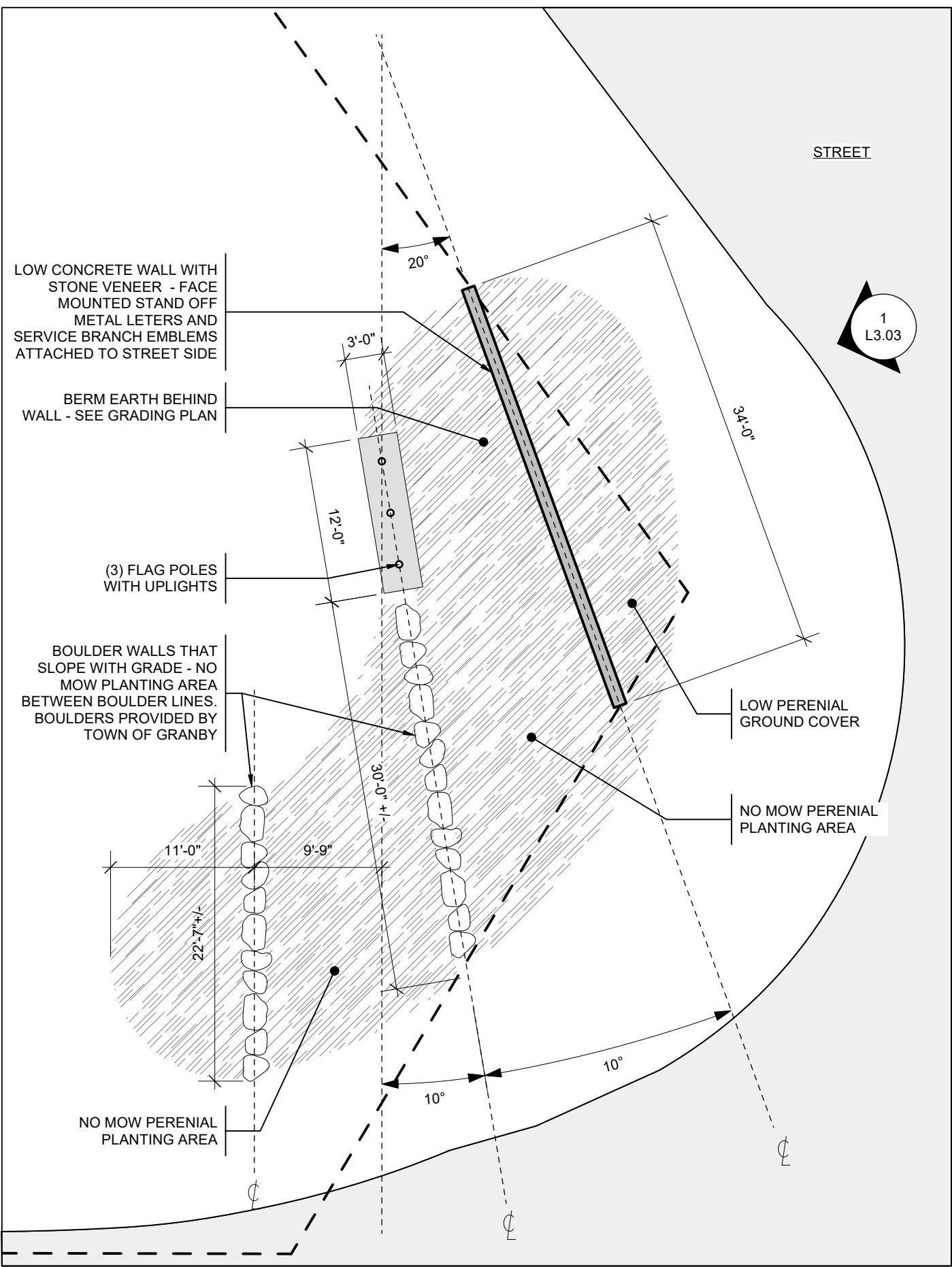
04/25/2022 CD SET
Date Description
Drawn By: JBS
Issue Date: 04/25/2022

OVERALL SITE PLAN

L1.02

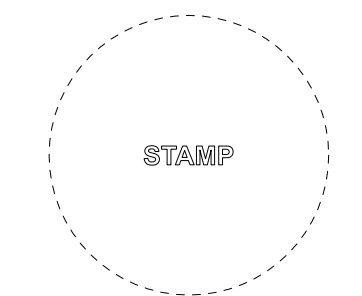


1 OVERALL SITE PLAN
Scale: 1" = 20'-0"



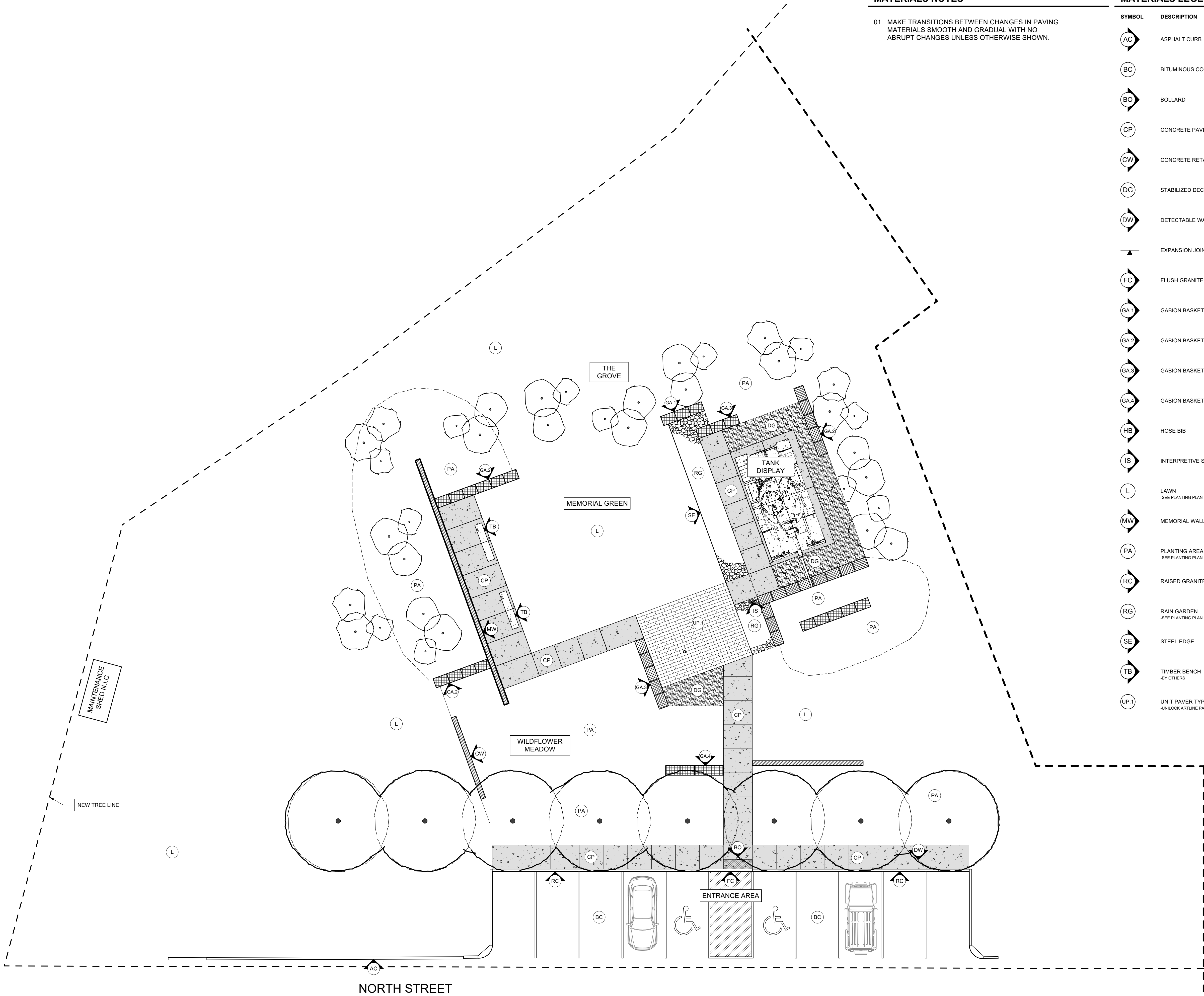
01	ALL DIMENSIONS TAKEN FROM VERTICAL SURFACES. WALLS, BENCHES, CURBS, ECT ARE MEASURED FROM FACE OF THE VERTICAL OBJECT UNLESS OTHERWISE NOTED.
02	DIMENSIONS INDICATED ON PLANS ARE FOR HORIZONTAL CONTROL AND ARE ACCURATE IF MEASURED ON A LEVEL LINE. MEASURE HORIZONTAL CONTROL DIMENSIONS ON A LEVEL LINE, NOT PARALLEL WITH GROUND SLOPE.
03	WRITTEN DIMENSIONS TAKE PRECEDENCE OVER DIMENSIONS SCALED FROM DRAWINGS.
04	ALL ANGLES ASSUMED TO BE 90 DEGREES UNLESS OTHERWISE NOTED.
05	NO WALKING SURFACE TO EXCEED 1:20 SLOPE. REPORT ANY DISCREPANCIES DUE TO FIELD CONDITIONS TO DESIGN TEAM

LANDSCAPE ARCHITECT:



04.25.2022

L2.00



MATERIALS NOTES

01 MAKE TRANSITIONS BETWEEN CHANGES IN PAVING MATERIALS SMOOTH AND GRADUAL WITH NO ABRUPT CHANGES UNLESS OTHERWISE SHOWN.

MATERIALS LEGEND

SYMBOL	DESCRIPTION	DETAIL
AC	ASPHALT CURB	11 L5.01
BC	BITUMINOUS CONCRETE PAVING	7 L5.01
BO	BOLLARD	X LX.XX
CP	CONCRETE PAVING	5 L5.01
CW	CONCRETE RETAINING WALL	8 L5.00
DG	STABILIZED DECOMPOSED GRANITE	6 L5.01
DW	DETECTABLE WARNING PLATE	4 L5.01
Expansion Joint	EXPANSION JOINT	1 L5.01
FC	FLUSH GRANITE CURB	4 L5.01
GA.1	GABION BASKET RETAINING WALL	1 L5.00
GA.2	GABION BASKET LOW RETAINING WALL	2 L5.00
GA.3	GABION BASKET BENCH	3 L5.00
GA.4	GABION BASKET WALL	4 L5.00
HB	HOSE BIB	X LX.XX
IS	INTERPRETIVE SIGN	5 L5.00
L	LAWN -SEE PLANTING PLAN	1 L4.00
MW	MEMORIAL WALL	1 L4.00
PA	PLANTING AREA -SEE PLANTING PLAN	2 L5.01
RC	RAISED GRANITE CURB	2 L5.01
RG	RAIN GARDEN -SEE PLANTING PLAN	10 L5.01
SE	STEEL EDGE	8 L5.01
TB	TIMBER BENCH -BY OTHERS	8 L5.01
UP.1	UNIT PAVER TYPE 1 -UNILOCK ARTLINE PAVERS	8 L5.01

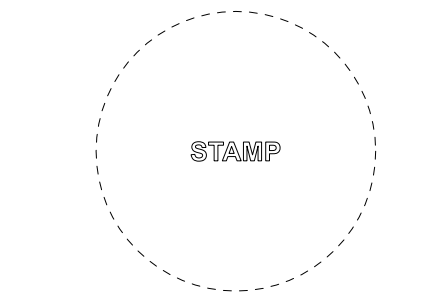
GRANBY VETERANS MEMORIAL PARK

257 East State Street
Granby, MA 01033



DESIGN COMMITTEE
GRANBYVETERANSMEMORIAL.ORG

LANDSCAPE ARCHITECT:



NON-PROFIT
FRIENDS OF
GRANBY VETERANS
P.O. BOX 38
GRANBY, MA 01033

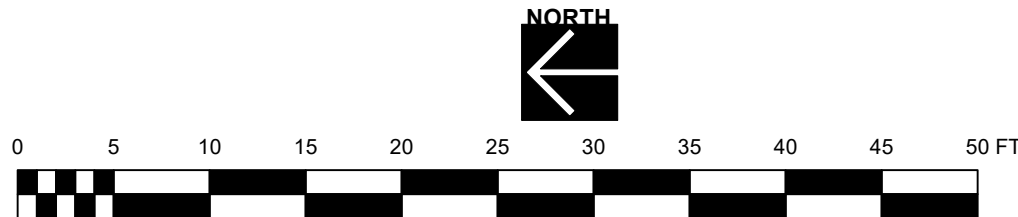


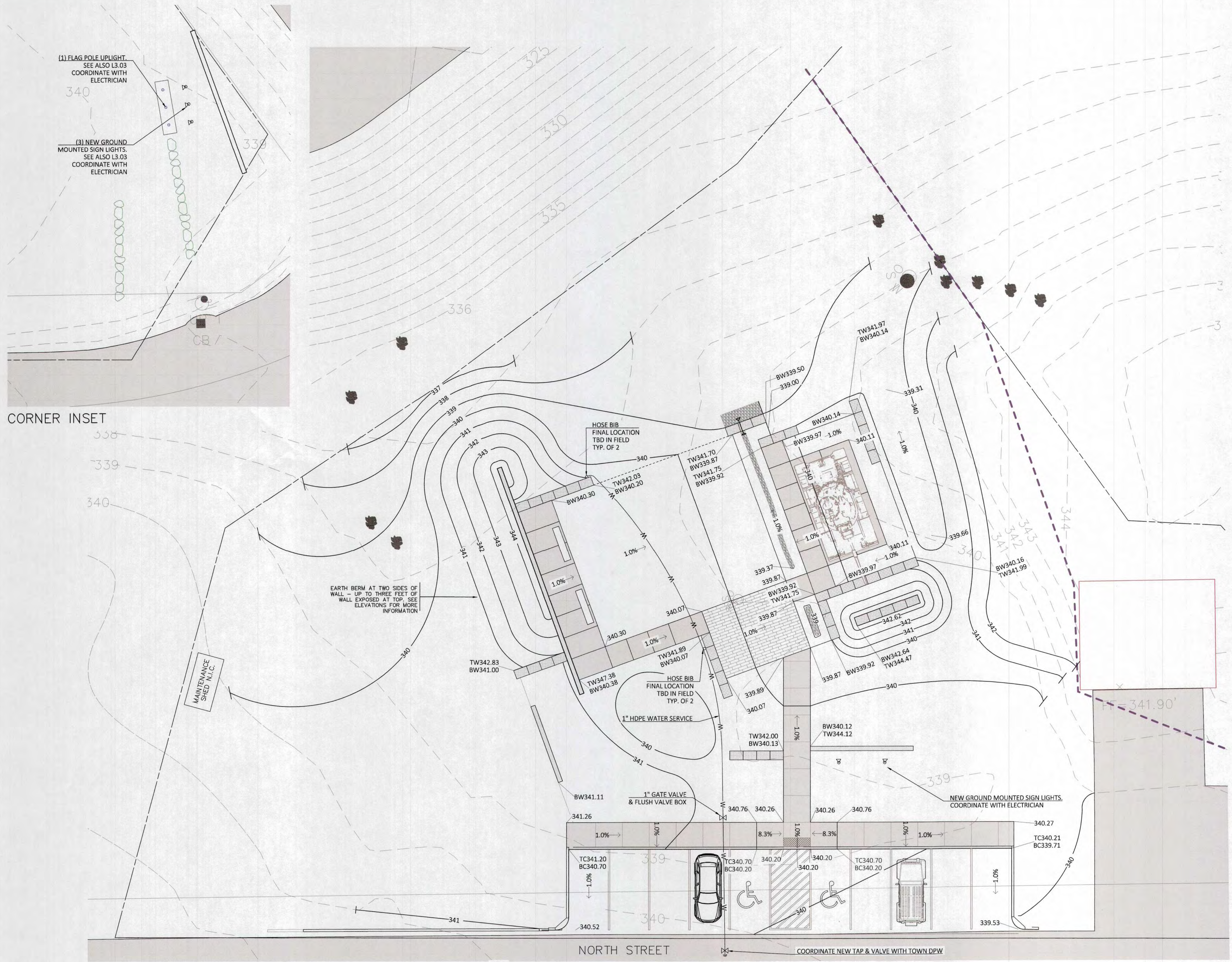
04.25.2022

04/25/2022	CD SET
Date	Description
Drawn By:	JBS
Issue Date:	04/25/2022

MATERIALS PLAN

L2.01





- LAYOUT NOTES**
1. ALL LINES OR POINTS ARE PERPENDICULAR OR PARALLEL TO LINES FROM WHICH THEY ARE MEASURED UNLESS OTHERWISE NOTED; WRITTEN DIMENSIONS SHALL PREVAIL.
 2. THE CONTRACTOR SHALL VERIFY ALL LAYOUT, DIMENSIONS, GRADES, AND INVERTS PRIOR TO CONSTRUCTION; REPORT ANY DISCREPANCIES TO THE ENGINEER. ALL DISCREPANCIES SHALL BE RESOLVED IN WRITING PRIOR TO BEGINNING WORK.
 3. ALL AREAS DISTURBED FROM CONSTRUCTION ACTIVITY TO BE RAKED, SMOOTHED, FERTILIZED AND SEEDED WITH PERENNIAL TURFGRASSES UNLESS OTHERWISE NOTED.
 4. ALL NEW WALKS AND SURFACES TO MEET EXISTING WALKS AND SURFACES WITH SMOOTH, CONTINUOUS LINE AND GRADE.
 5. THE CONTRACTOR SHALL NOT INSTALL CONCRETE DURING ADVERSE WEATHER CONDITIONS (RAIN, SLEET, ETC.) UNLESS OTHERWISE DIRECTED BY THE LANDSCAPE ARCHITECT.
- GRADING NOTES**
1. ALL SIDEWALKS/WALKWAYS SHALL CONFORM TO THE MASSACHUSETTS ARCHITECTURAL ACCESS BOARD'S (AAB) REQUIREMENTS. TYPICAL SIDEWALK/WALKWAY CROSS-SLOPE IS 1.0% MINIMUM, 2.0% MAXIMUM. MAXIMUM SLOPE IN ANY DIRECTION SHALL BE 5.0%. SLOPES SHALL NOT EXCEED 2% ACROSS ANY ACCESSIBLE PARKING SPACE OR ADJACENT AISLES.
 2. ALL MATERIALS AND CONSTRUCTION METHODS SHALL CONFORM TO THE CONSTRUCTION STANDARDS AND SPECIFICATIONS OF THE TOWN OF GRANBY AND THE MASSACHUSETTS DEPARTMENT OF TRANSPORTATION.
 3. ALL DIMENSIONS, ELEVATIONS AND LAYOUT SHALL BE VERIFIED IN THE FIELD BY THE CONTRACTOR PRIOR TO BEGINNING WORK.
 4. ALL NEW OR ADJUSTED MANHOLES, GAS GATES, WATER GATES AND WATER SERVICES TO BE FLUSH WITH FINISHED GRADE. ALL NEW OR ADJUSTED CATCH BASIN RIMS SHALL BE SET 1/2" BELOW FINISHED GRADE.
 5. NOTIFY THE LANDSCAPE ARCHITECT OF ANY DISCREPANCIES PRIOR TO CONSTRUCTION.
- UTILITY NOTES**
1. WATER MAINS AND SERVICES SHALL HAVE A MINIMUM OF 5' OF COVER.
 2. WATER MAINS AND SERVICES SHALL HAVE A MINIMUM OF 2' HORIZONTAL SEPARATION FROM THE OUTSIDE OF WALL OF ANY CATCH BASIN STRUCTURE.
 3. ALL WATER SERVICES SHALL BE ONE (1) INCH COPPER (TYPE K).
 4. WATER MAINS SHALL HAVE THRUST BLOCKS CONSTRUCTED AT ALL ANGLES, BENDS, BRANCHES, PLUGS AND WHEREVER ELSE IS NECESSARY TO PREVENT DISRUPTION OF PROPER FUNCTIONING OF THE LINE.

GRANBY VETERANS
MEMORIAL PARK
257 East State Street
Granby, MA 01033



DESIGN COMMITTEE
GRANBYVETERANSMEMORIAL.ORG

LANDSCAPE ARCHITECT:



NON-PROFIT
FRIENDS OF
GRANBY
P.O. BOX 38
GRANBY, MA 01033



03.12.2022
NOT FOR CONSTRUCTION
MAY BE USED FOR PRICING PURPOSES

03/12/2022 CD REVIEW SET
Date Description
Drawn By: JS/DS
Issue Date: 03/12/2020

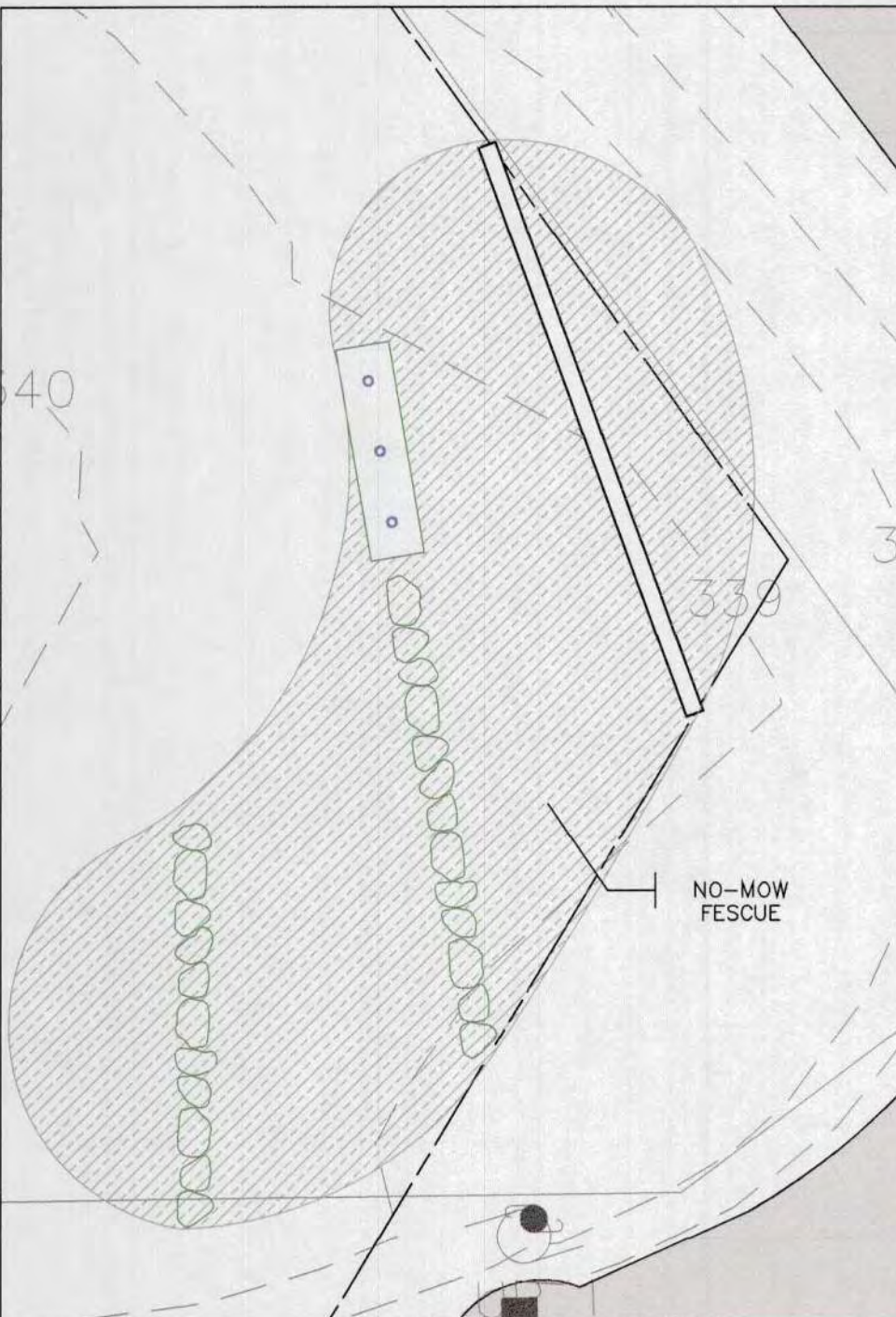
GRADING, DRAINAGE
& UTILITY PLAN

L2.02

WILDFLOWER MEADOW SEEDING SCHEDULE

NEW ENGLAND WETLAND PLANTS: NEW ENGLAND SHOWY WILDFLOWER SEED MIX
23 LBS/ ACRE, 1,900 SQUARE FEET/ LB

SPECIES	COMMON NAME
ASCEPIAS TUBEROSA	BUTTERFLY MILKWEED
ASTER NOVAE-ANGIAE	NEW ENGLAND ASTER
BAPTISIA AUSTRALIS	WILD BLUE FALSE INDIGO
CHAMAECRISTA FASCICULATA	PARTRIDGE PEA
COREOPSIS LANCEOLATA	LANCE LEAVED COREOPSIS
ELYMUS CANADENSIS	CANADA WILD RYE
ELYMUS RIPARIUS	RIVERBANK WILD RYE
EUPATORIUM FISTULOSUM/	HOLLOWSTEM JOE PYE WEED
EUTROCHUM FISTULOSUM	RED FESCUE
FESTUCA RUBRA	COMMON SNEEZEWEED
HELENIUM AUTUMNALE	OX EYE SUNFLOWER
HELIOPSIS HELIANTHOIDES	MARSH BLAZING STAR
LIATRIS SPICATA	BLACK EYED SUSAN
RUDBECKIA HIRTA	LITTLE BLUESTEM
SCHIZACHYRIUM SCOPARIUM	EARLY GOLDENROD
SOLIDAGO JUNCEA	INDIAN GRASS
SORGHASTRUM NUTANS	BLUE Vervain
VERBENA HASTATA	



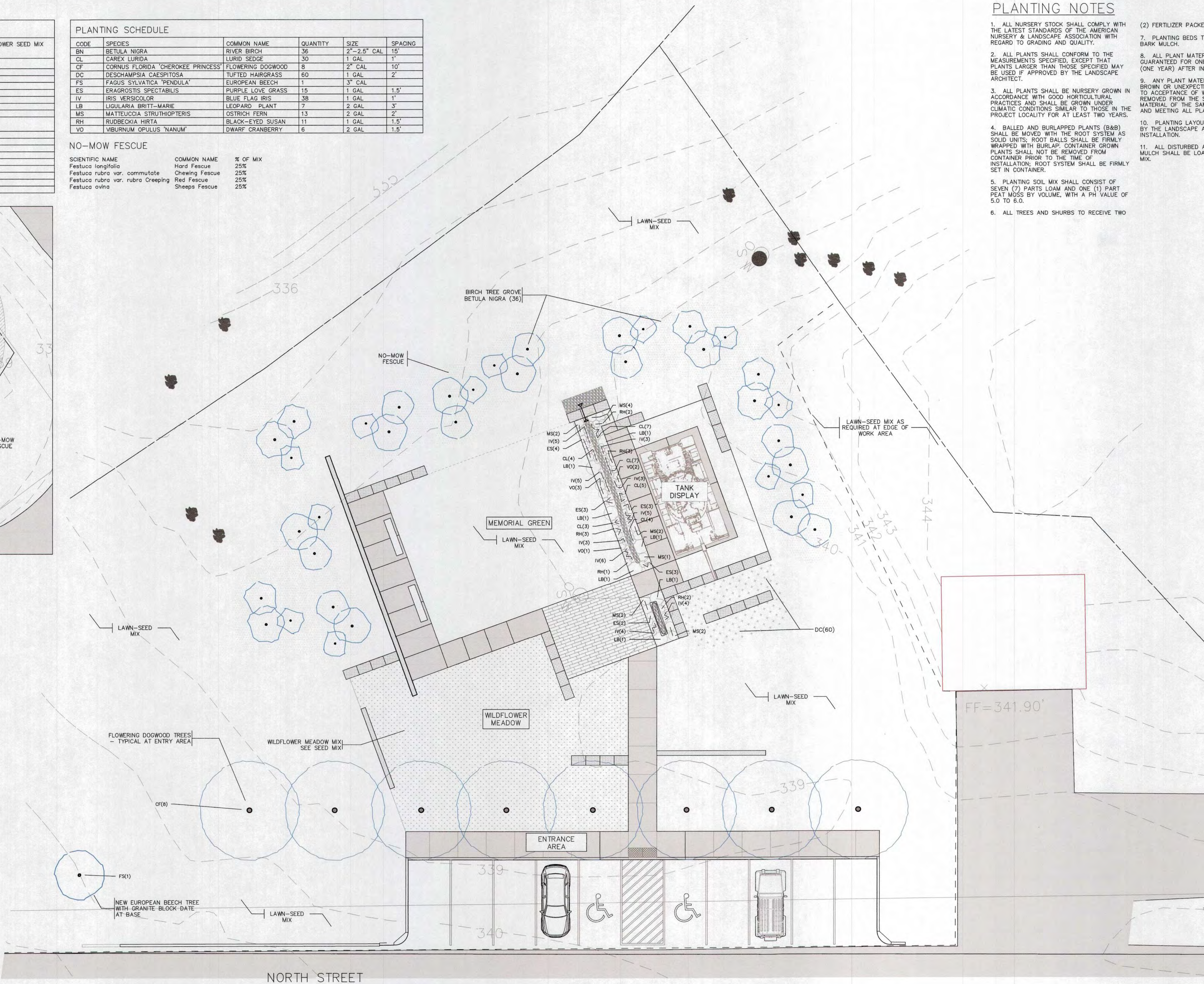
CORNER INSET

PLANTING SCHEDULE

CODE	SPECIES	COMMON NAME	QUANTITY	SIZE	SPACING
BN	BETULA NIGRA	RIVER BIRCH	36	2"-2.5" CAL	15'
CL	CAREX LURIDA	FLURID SEDGE	30	1" GAL	1'
CF	CORNUS FLORIDA 'CHEROKEE PRINCESS'	FLOWERING DOGWOOD	8	2" CAL	10'
DC	DESCHAMPSIA CAESPITOSA	TUFTED HAIRGRASS	60	1" GAL	2'
FS	FAGUS SYLVATICA 'PENDULA'	EUROPEAN BEECH	1	3" CAL	
ES	ERAGROSTIS SPECTABILIS	PURPLE LOVE GRASS	15	1" GAL	1.5'
IV	IRIS VERSICOLOR	BLUE FLAG IRIS	38	1" GAL	1'
LB	LIGULARIA BRITT-MARIE	LEOPARD PLANT	7	2" GAL	3'
MS	MATELUCIA STRUTHOPTERIS	OSTRICH FERN	13	2" GAL	2'
RH	RUDBECKIA HIRTA	BLACK-EYED SUSAN	11	1" GAL	1.5'
VO	VIBURNUM OPULUS 'NANUM'	DWARF CRANBERRY	6	2" GAL	1.5'

NO-MOW FESCUE

SCIENTIFIC NAME	COMMON NAME	% OF MIX
Festuca longifolia	Hard Fescue	25%
Festuca rubra var. commutata	Chewing Fescue	25%
Festuca rubra var. rubra Creeping	Red Fescue	25%
Festuca ovina	Sheeps Fescue	25%




PLANTING NOTES

- ALL NURSERY STOCK SHALL COMPLY WITH THE LATEST STANDARDS OF THE AMERICAN NURSERY & LANDSCAPE ASSOCIATION WITH REGARD TO GRADING AND QUALITY.
- ALL PLANTS SHALL CONFORM TO THE MEASUREMENTS SPECIFIED, EXCEPT THAT PLANTS LARGER THAN THOSE SPECIFIED MAY BE USED IF APPROVED BY THE LANDSCAPE ARCHITECT.
- ALL PLANTS SHALL BE NURSERY GROWN IN ACCORDANCE WITH GOOD HORTICULTURAL PRACTICES AND SHALL BE GROWN UNDER CLIMATIC CONDITIONS SIMILAR TO THOSE IN THE PROJECT LOCALITY FOR AT LEAST TWO YEARS.
- BALLED AND BURLAPPED PLANTS (B&B) SHALL BE MOVED WITH THE ROOT SYSTEM AS SOLID UNITS. ROOT BALLS SHALL BE FIRMLY WRAPPED WITH BURLAP. CONTAINER GROWN PLANTS SHALL NOT BE REMOVED FROM CONTAINER PRIOR TO THE TIME OF INSTALLATION; ROOT SYSTEM SHALL BE FIRMLY SET IN CONTAINER.
- PLANTING SOIL MIX SHALL CONSIST OF SEVEN (7) PARTS LOAM AND ONE (1) PART PEAT MOSS BY VOLUME, WITH A PH VALUE OF 5.0 TO 6.0.
- ALL TREES AND SHRUBS TO RECEIVE TWO (2) FERTILIZER PACKETS AS SHOWN IN DETAILS.
- PLANTING BEDS TO RECEIVE 4" DEPTH OF BARK MULCH.
- ALL PLANT MATERIAL SHALL BE GUARANTEED FOR ONE FULL GROWING SEASON (ONE YEAR) AFTER INSTALLATION.
- ANY PLANT MATERIAL WHICH DIES, TURNS BROWN OR UNEXPECTEDLY DEFOLIATES PRIOR TO ACCEPTANCE OF WORK SHALL BE PROMPTLY REMOVED FROM THE SITE AND REPLACED WITH MATERIAL OF THE SAME SPECIES, QUALITY, SIZE AND MEETING ALL PLANTING SPECIFICATIONS.
- PLANTING LAYOUT SHALL BE APPROVED BY THE LANDSCAPE ARCHITECT PRIOR TO INSTALLATION.
- ALL DISTURBED AREAS NOT PLANTINGS OR MULCH SHALL BE LOAM AND WILDFLOWER SEED MIX.

GRANBY VETERANS MEMORIAL PARK

257 East State Street
Granby, MA 01033



DESIGN COMMITTEE
GRANBYVETERANSMEMORIAL.ORG

LANDSCAPE ARCHITECT:



NON-PROFIT
FRIENDS OF GRANBY
P.O. BOX 38
GRANBY, MA 01033

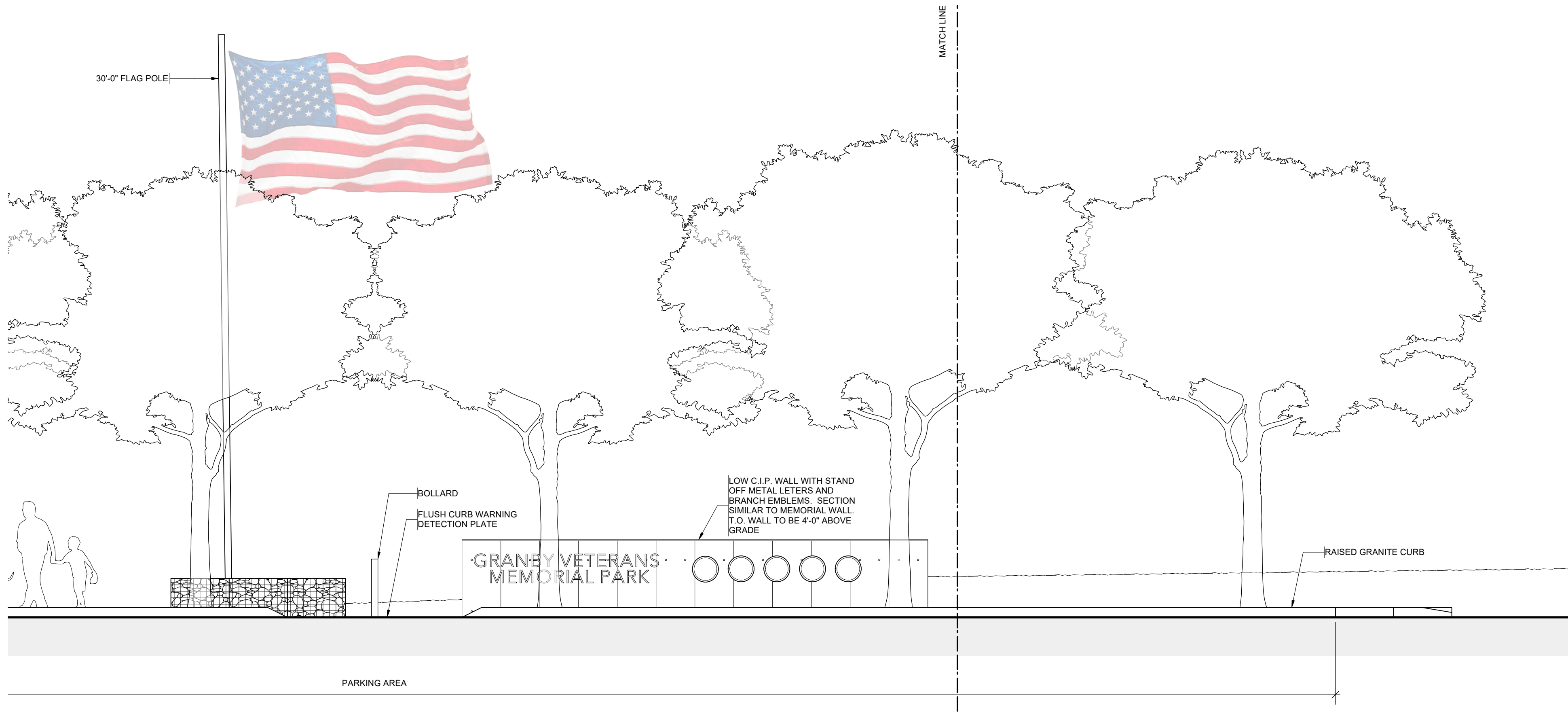


03.12.2022
NOT FOR CONSTRUCTION
MAY BE USED FOR PRICING PURPOSES


03/12/2022 CD Review Set
Date Description
Drawn By: JBS
Issue Date: 03/04/2020

PLANTING PLAN

L2.03



2 NORTH STREET ELEVATION
Scale: 1/4" = 1'-0"



1 NORTH STREET ELEVATION
Scale: 1/4" = 1'-0"



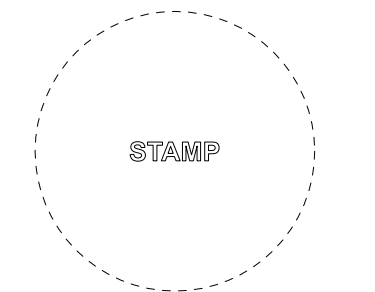
**GRANBY VETERANS
MEMORIAL PARK**

257 East State Street
Granby, MA 01033



DESIGN COMMITTEE
GRANBYVETERANSMEMORIAL.ORG

LANDSCAPE ARCHITECT:



NON-PROFIT
FRIENDS OF
GRANBY VETERANS
P.O. BOX 38
GRANBY, MA 01033



04.25.2022

04/25/2022 CD SET

Date Description

Drawn By: JBS

Issue Date: 04/25/2022

SITE SECTIONS

L3.00

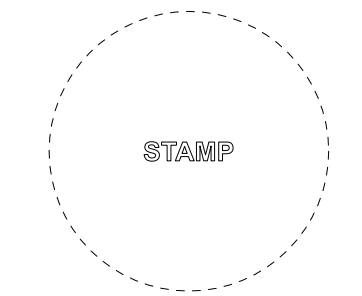
GRANBY VETERANS
MEMORIAL PARK

257 East State Street
Granby, MA 01033



DESIGN COMMITTEE
GRANBYVETERANSMEMORIAL.ORG

LANDSCAPE ARCHITECT:



NON-PROFIT
FRIENDS OF
GRANBY VETERANS
P.O. BOX 38
GRANBY, MA 01033

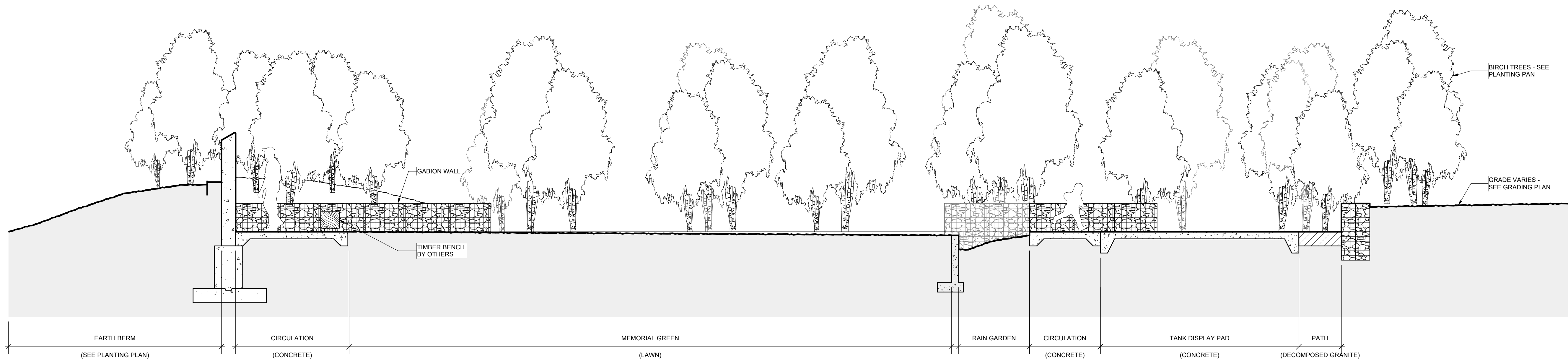


04.25.2022

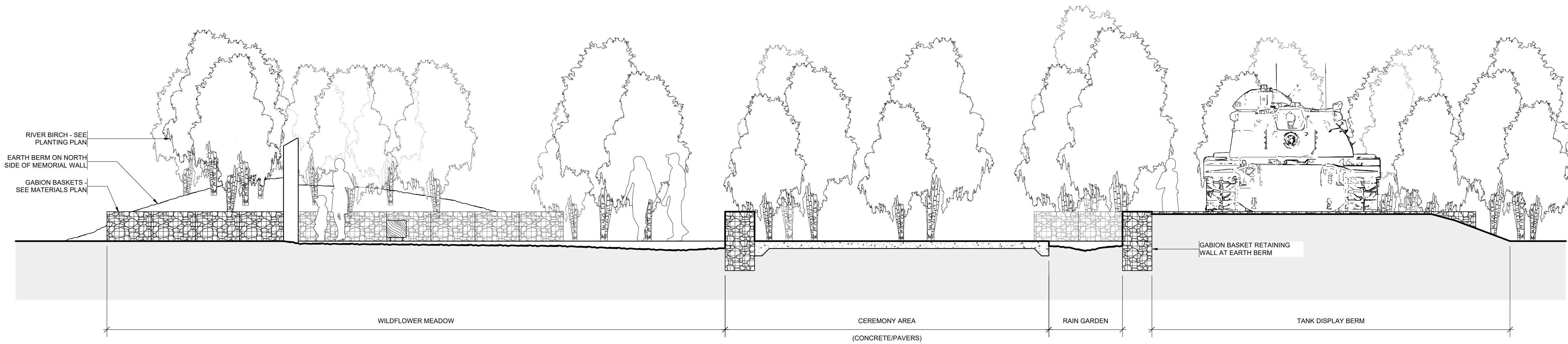
04/25/2022	CD SET
Date	Description
Drawn By:	JBS
Issue Date:	04/25/2022

SITE SECTIONS

L3.01



2 NORTH SOUTH SECTION B
Scale: 1/4" = 1'-0"



1 NORTH SOUTH SECTION A
Scale: 1/4" = 1'-0"



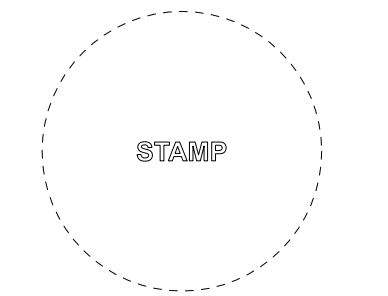
GRANBY VETERANS
MEMORIAL PARK

257 East State Street
Granby, MA 01033



DESIGN COMMITTEE
GRANBYVETERANSMEMORIAL.ORG

LANDSCAPE ARCHITECT:



NON-PROFIT
FRIENDS OF
GRANBY VETERANS
P.O. BOX 38
GRANBY, MA 01033

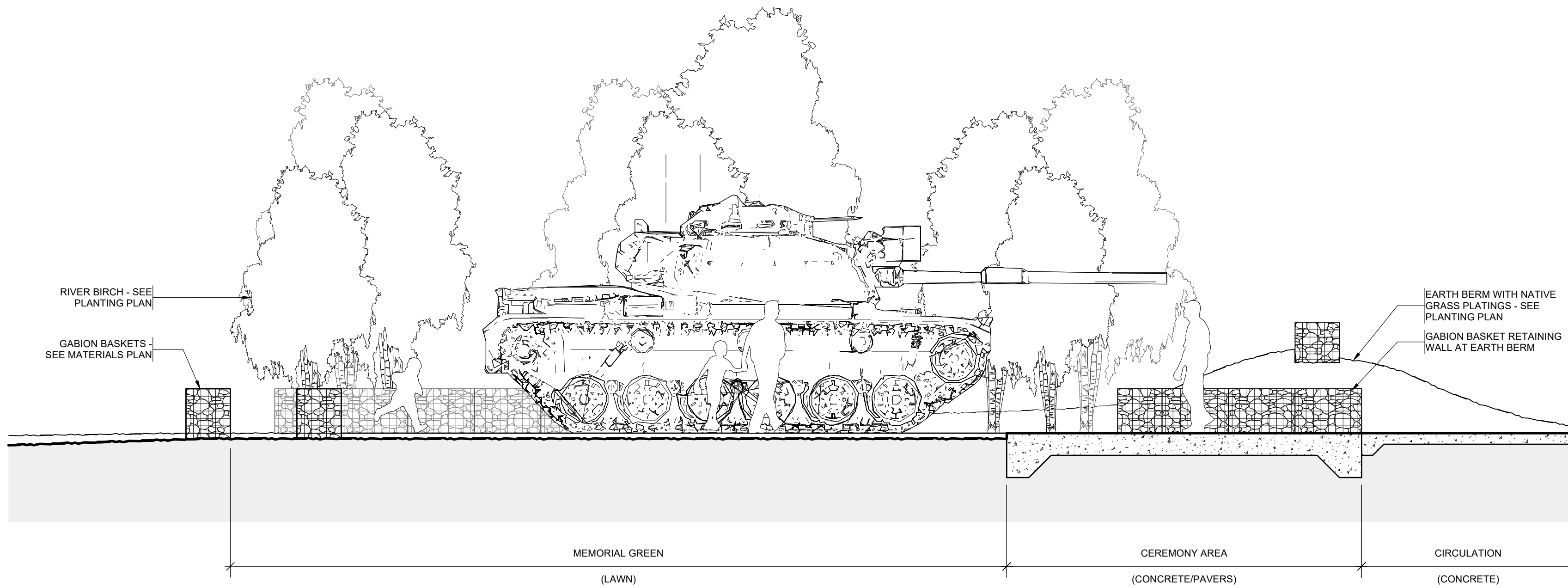


04.25.2022

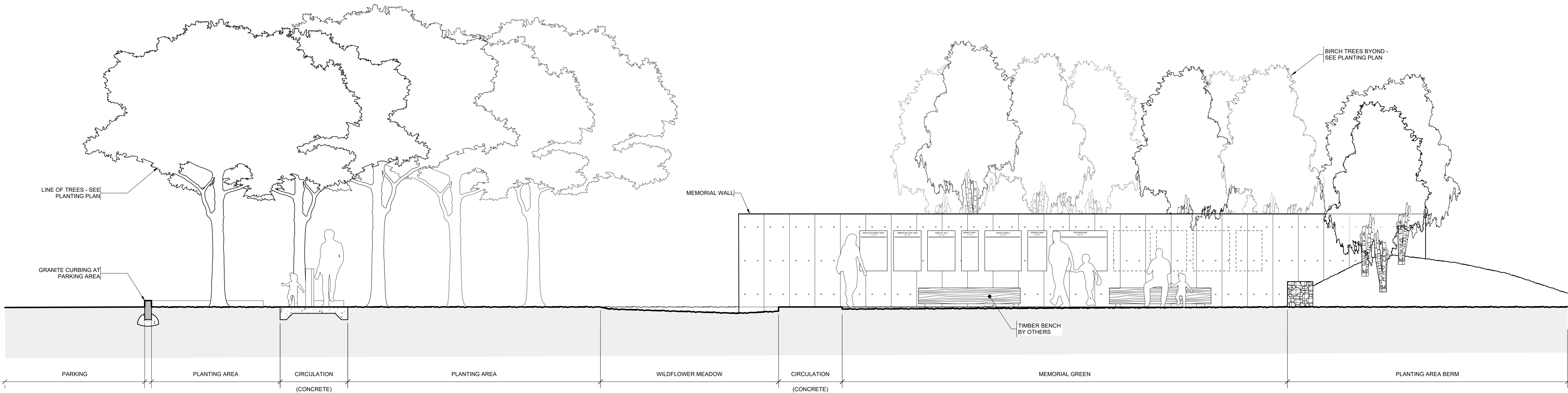
04/25/2022	CD SET
Date	Description
Drawn By:	JBS
Issue Date:	04/25/2022

SITE SECTIONS

L3.02

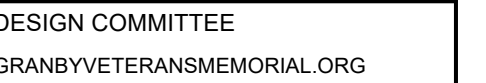


2 EAST/WEST SITE SECTION B
Scale: 1/4" = 1'-0"

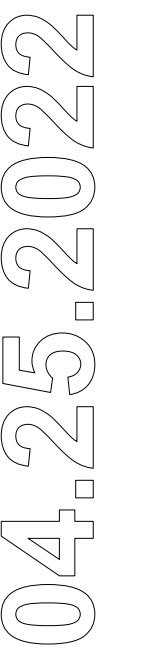
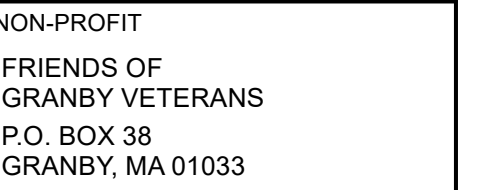


1 EAST/WEST SITE SECTION A
Scale: 1/4" = 1'-0"

257 East State Street
Granby, MA 01033



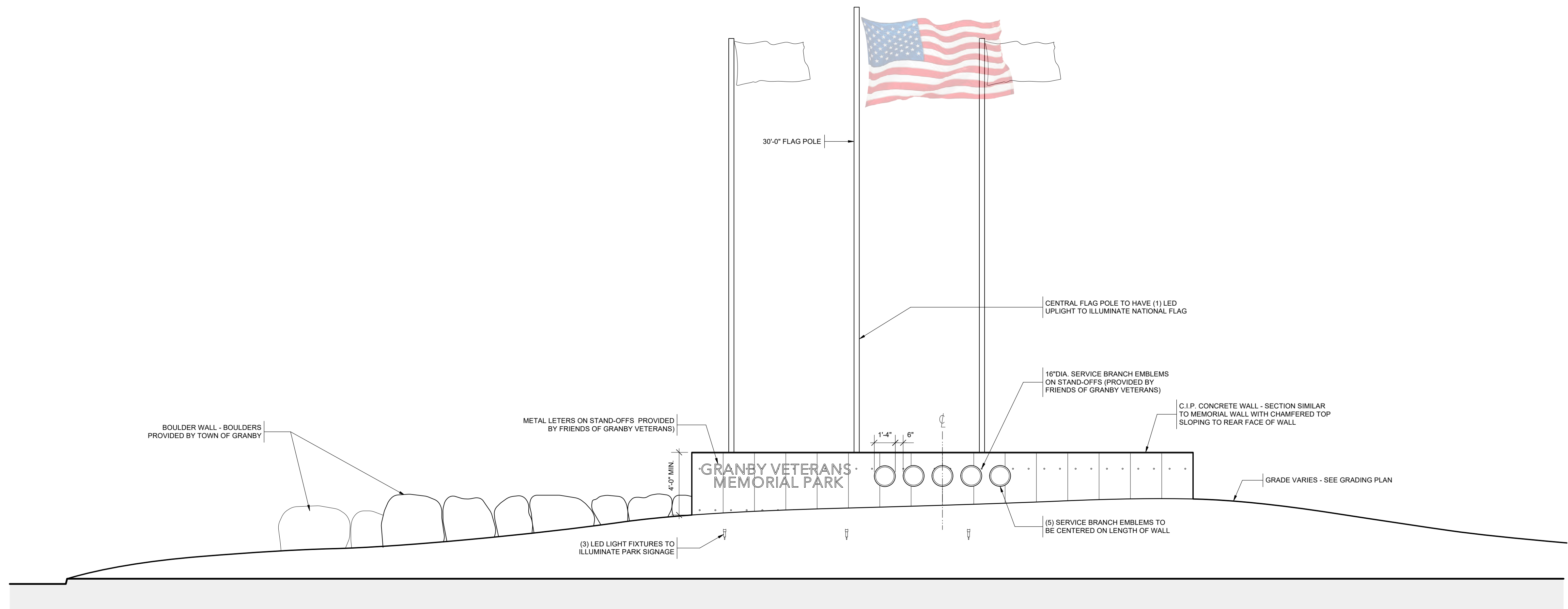
LANDSCAPE ARCHITECT:



04/25/2022	CD SET
Date	Description
Drawn By:	JBS
Issue Date:	04/25/2022

SITE SECTIONS

3.03



1 NORTH STREET/ EAST STATE STREET CORNER ELEVATION
Scale: 1/4" = 1'-0"

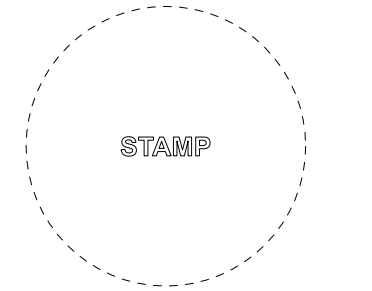
GRANBY VETERANS
MEMORIAL PARK

257 East State Street
Granby, MA 01033



DESIGN COMMITTEE
GRANBYVETERANSMEMORIAL.ORG

LANDSCAPE ARCHITECT:



NON-PROFIT
FRIENDS OF
GRANBY VETERANS
P.O. BOX 38
GRANBY, MA 01033

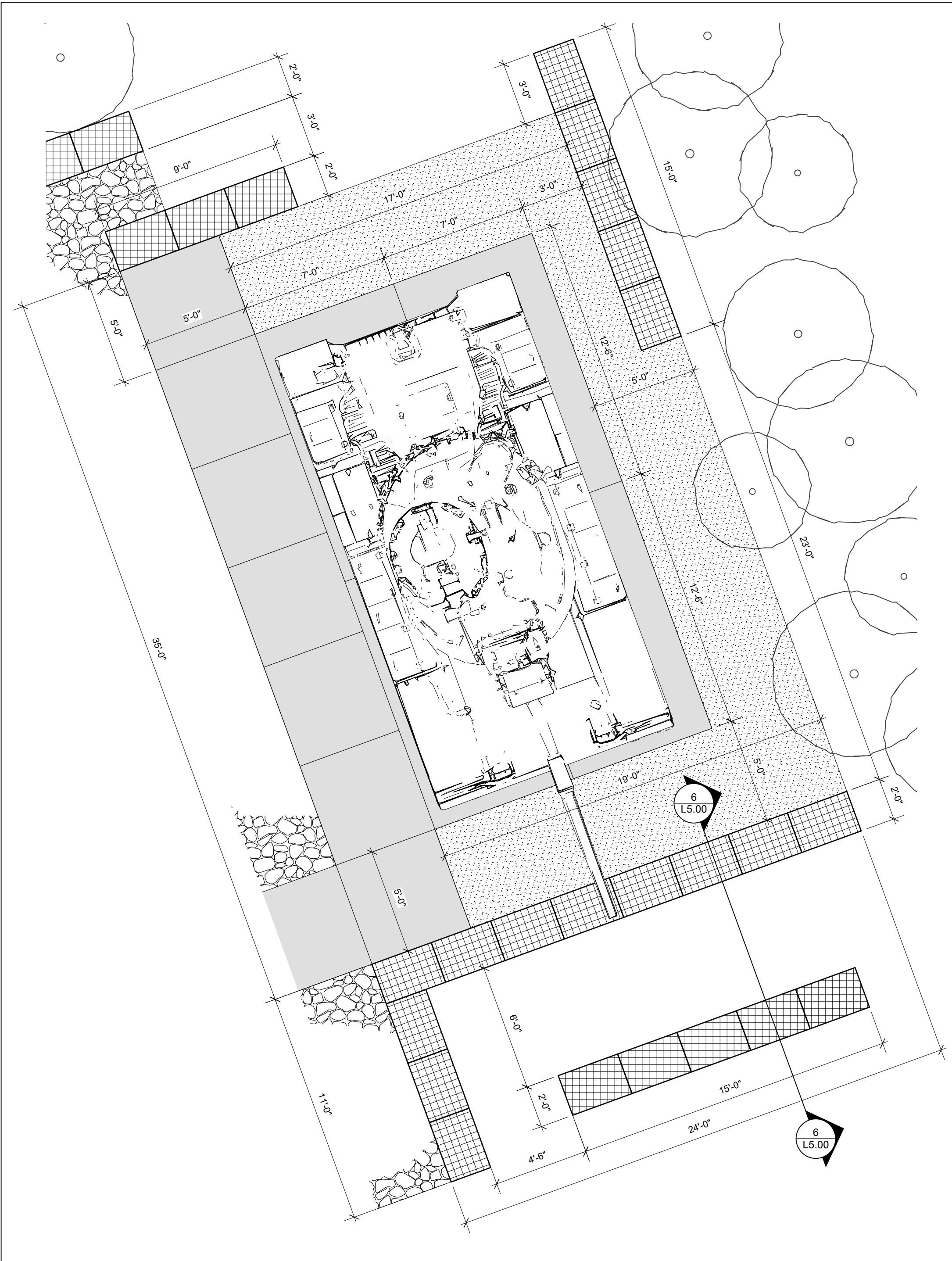


04.25.2022

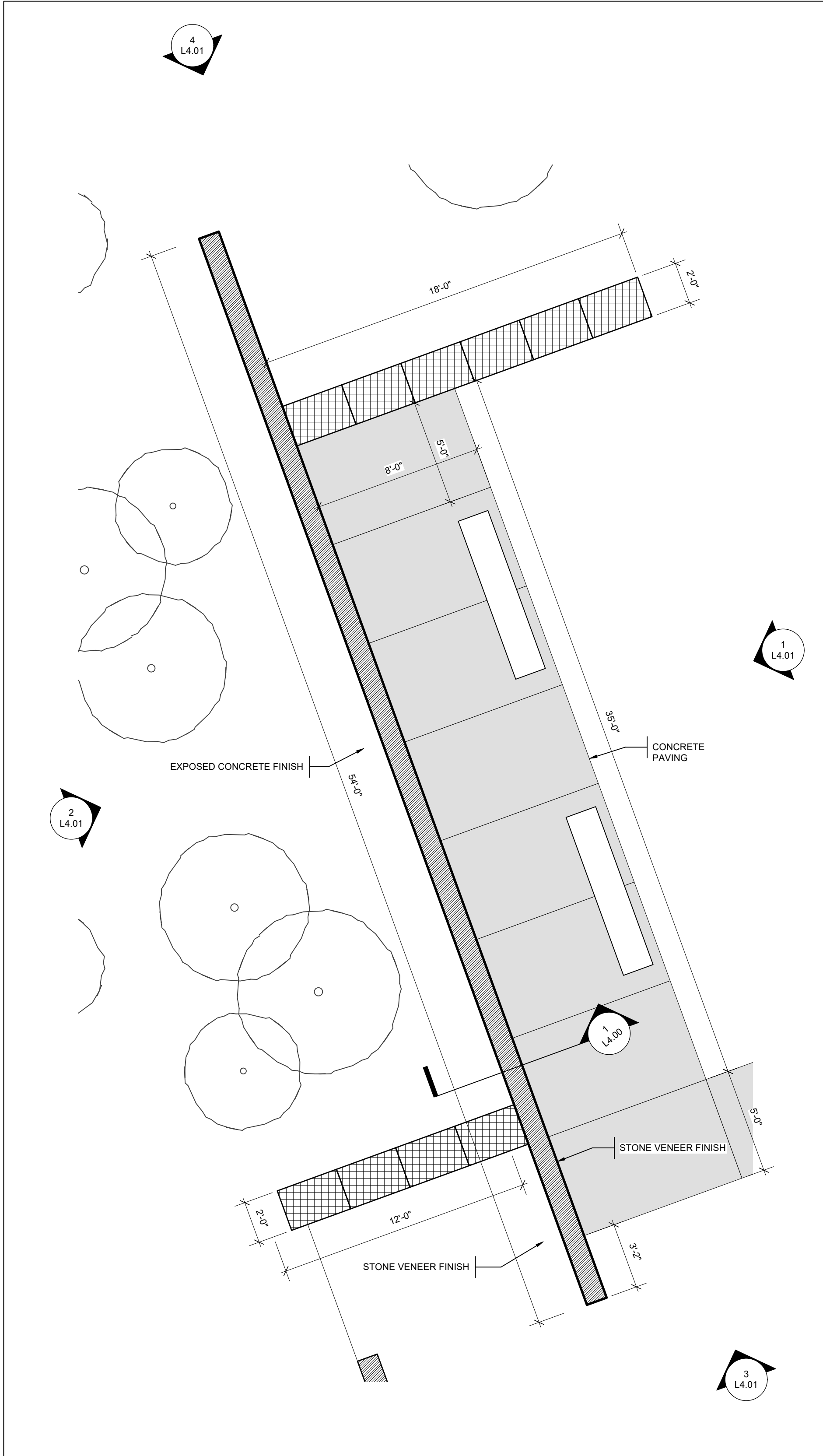
Date	Description
04/25/2022	CD SET
Drawn By:	JBS
Issue Date:	04/25/2022

ENLARGED PLANS
AND SECTIONS

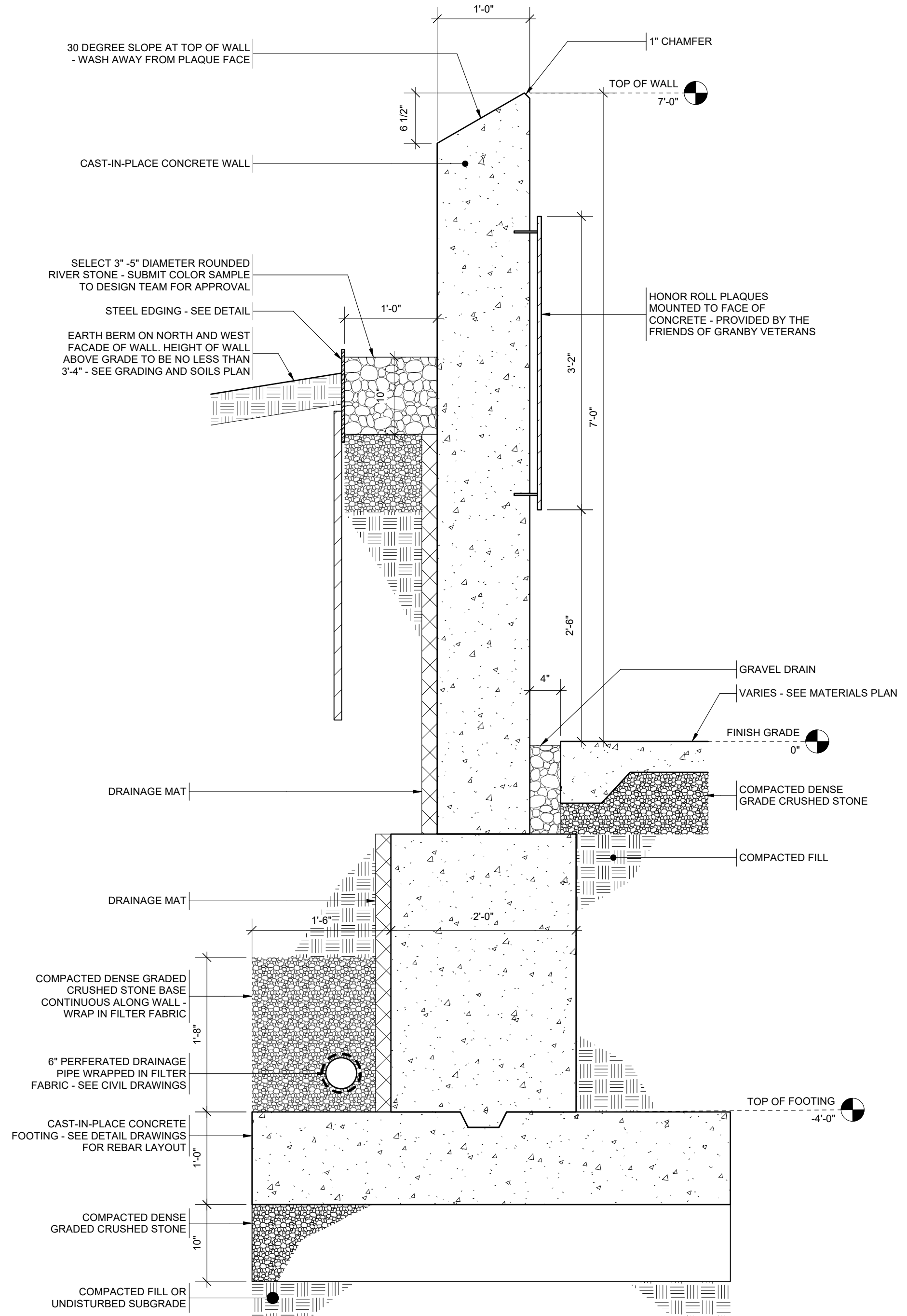
L4.00



3 TANK DISPLAY ENLARGED PLAN
Scale: 1/4" = 1'-0"



2 MEMORIAL WALL ENLARGED PLAN
Scale: 1/4" = 1'-0"




1 MEMORIAL WALL SECTION
Scale: 1" = 1'-0"



DESIGN COMMITTEE
GRANBYVETERANSMEMORIAL.ORG

LANDSCAPE ARCHITECT:



NON-PROFIT
FRIENDS OF
GRANBY
VETERANS 38
GRANBY, MA 01033

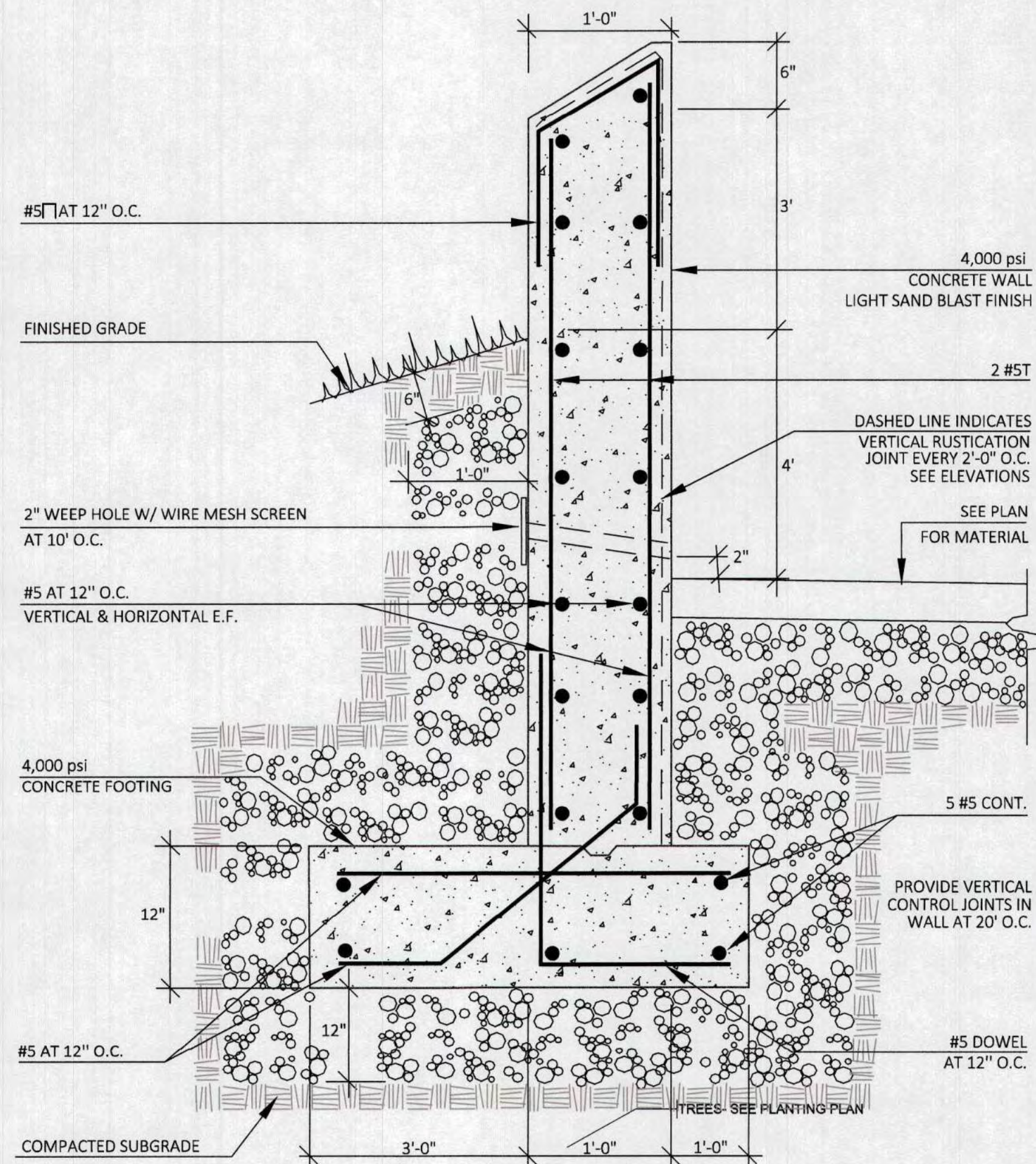


03.12.2022
NOT FOR CONSTRUCTION
MAY BE USED FOR PRICING PURPOSES

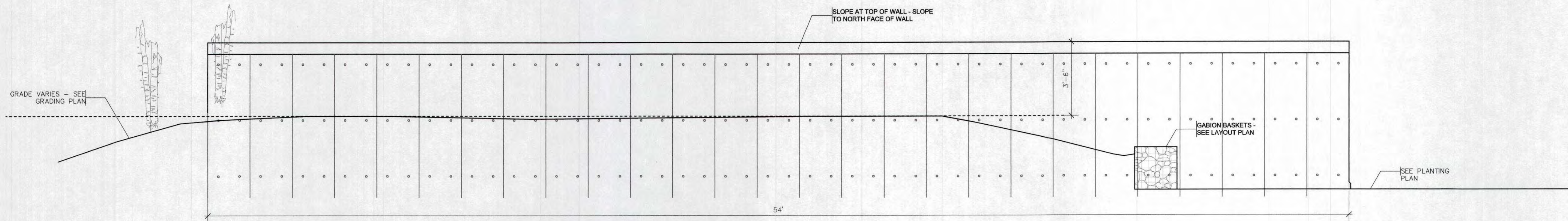
03/12/2022 CD REVIEW SET
Date Description
Drawn By: JBS
Issue Date: 03/12/2020

MEMORIAL WALL
ELEVATIONS

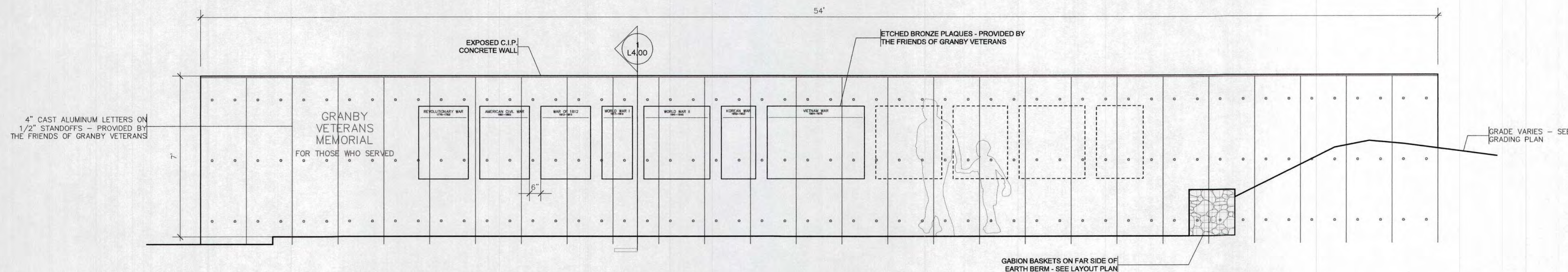
L4.01



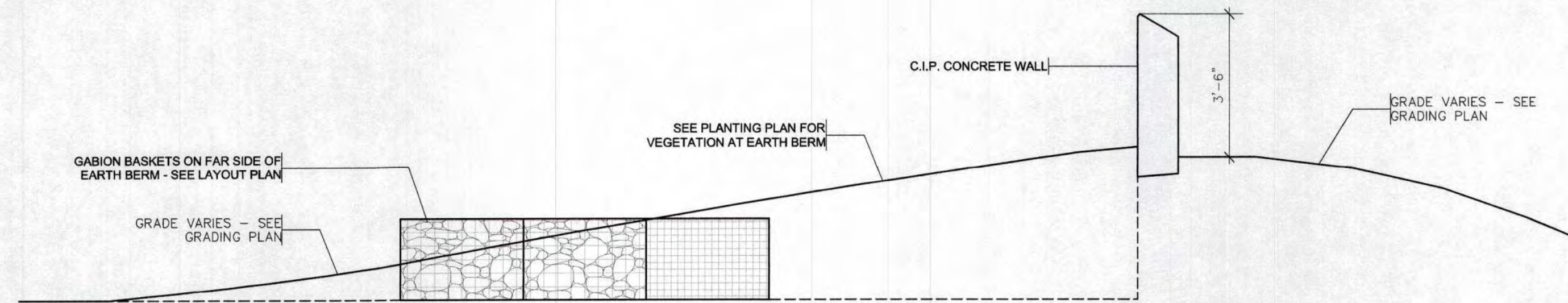
5 MEMORIAL WALL DETAIL
Not to Scale



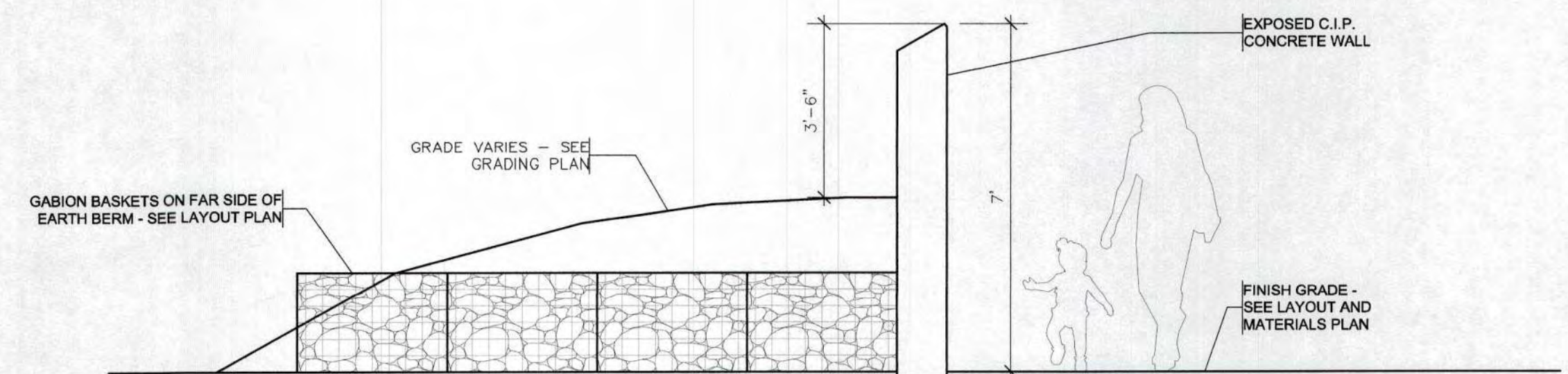
2 MEMORIAL WALL NORTH ELEVATION
Scale: 3/8" = 1'-0"



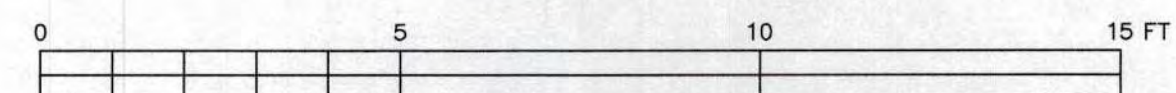
1 MEMORIAL WALL SOUTH ELEVATION
Scale: 3/8" = 1'-0"



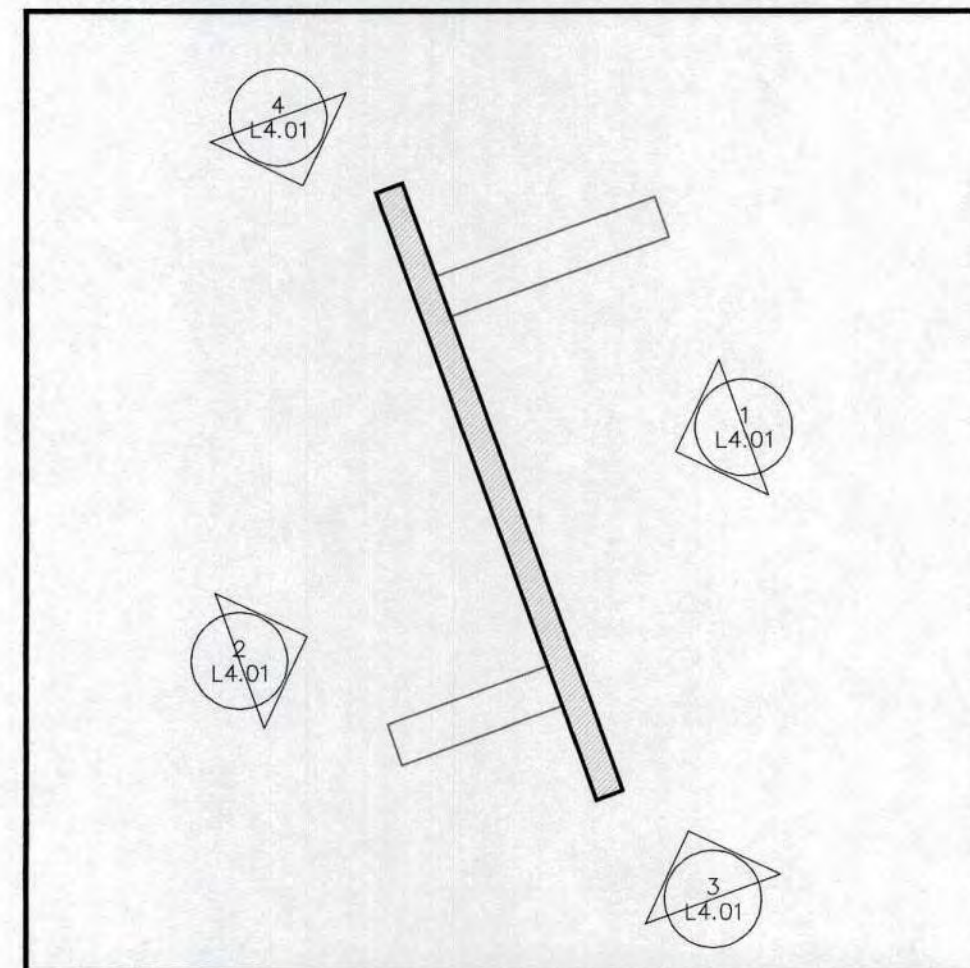
4 MEMORIAL WALL WEST ELEVATION
Scale: 3/8" = 1'-0"



3 MEMORIAL WALL EAST ELEVATION
Scale: 3/8" = 1'-0"



MEMORIAL WALL ELEVATION KEY



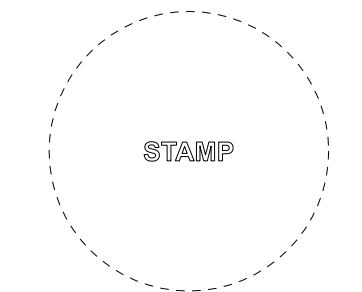
GRANBY VETERANS
MEMORIAL PARK

257 East State Street
Granby, MA 01033



DESIGN COMMITTEE
GRANBYVETERANSMEMORIAL.ORG

LANDSCAPE ARCHITECT:



NON-PROFIT
FRIENDS OF
GRANBY VETERANS
P.O. BOX 38
GRANBY, MA 01033

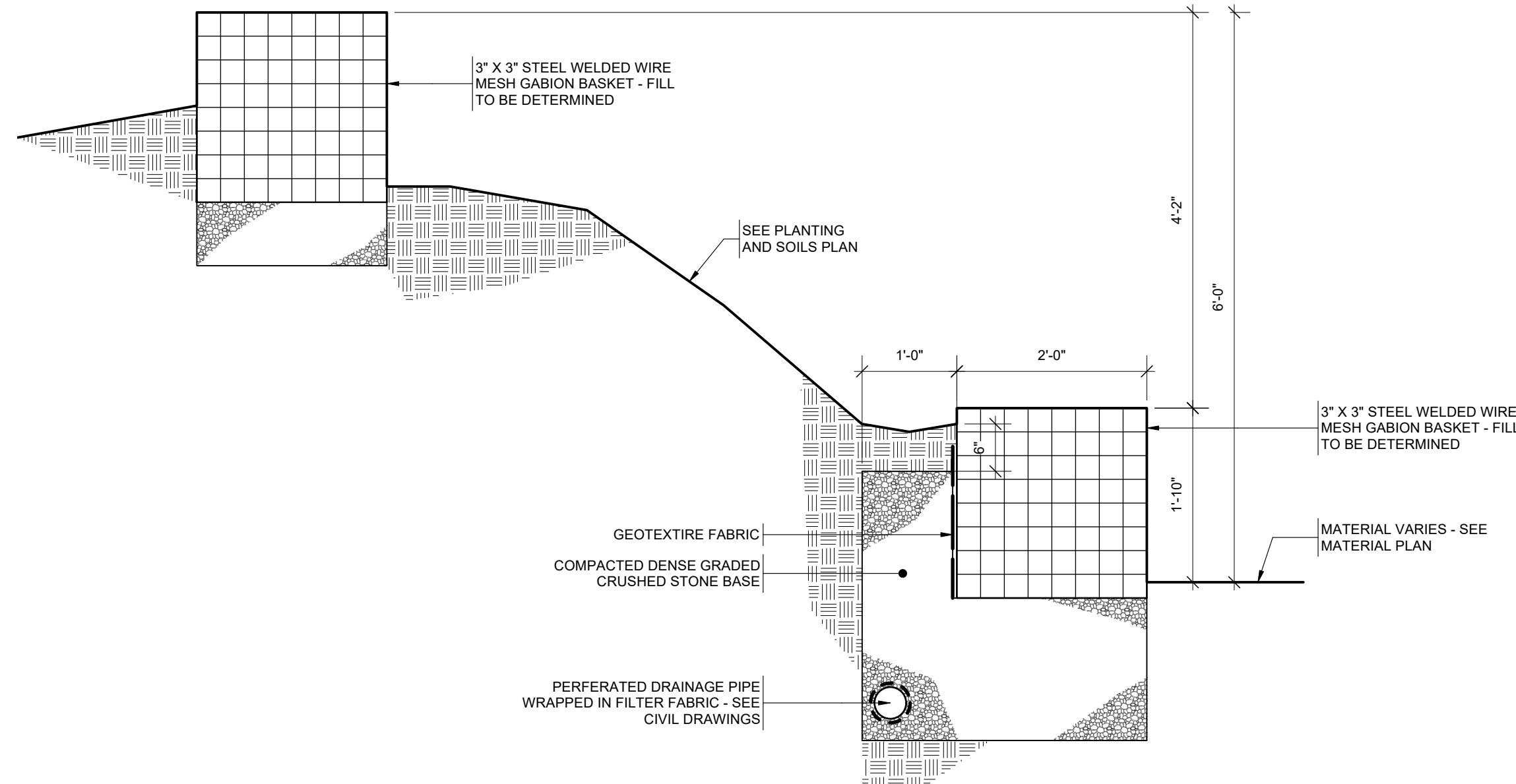


04.25.2022

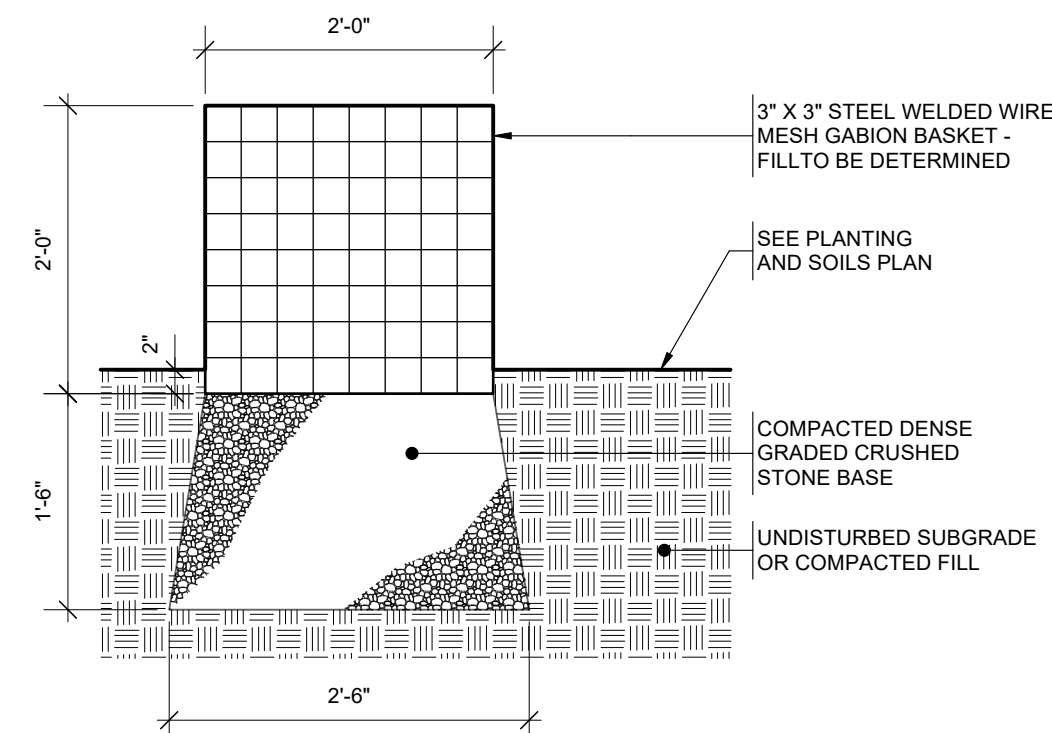
04/25/2022 CD SET
Date Description
Drawn By: JBS
Issue Date: 04/25/2022

SITE DETAILS

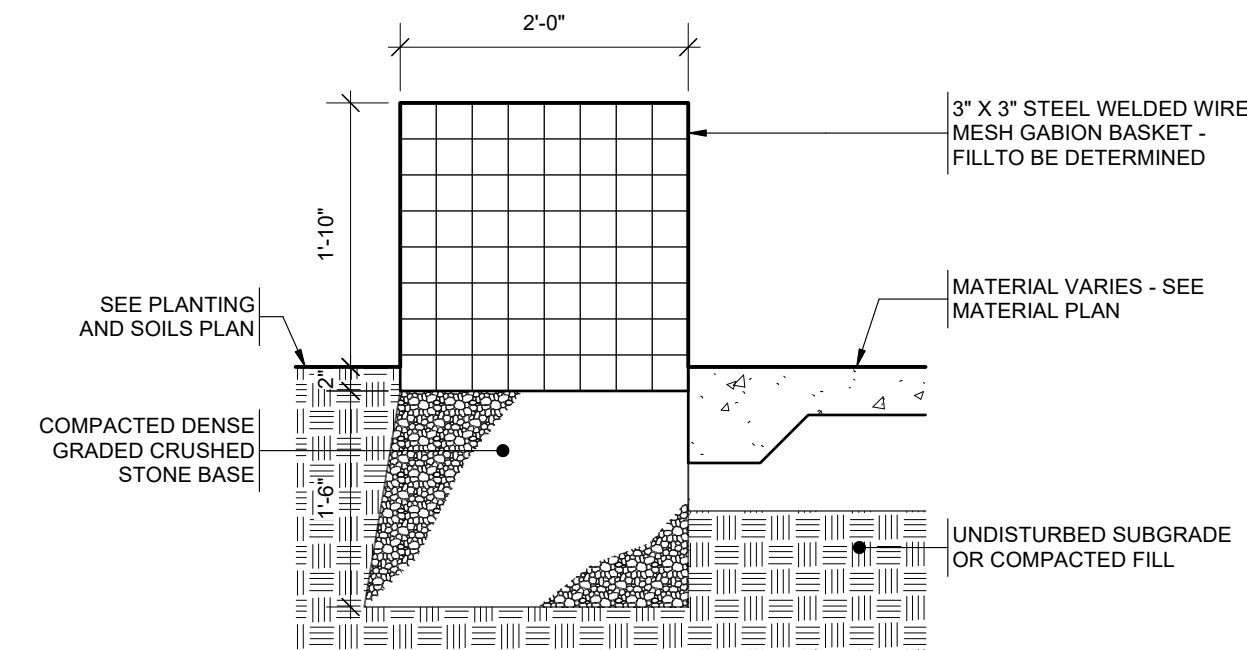
L5.00



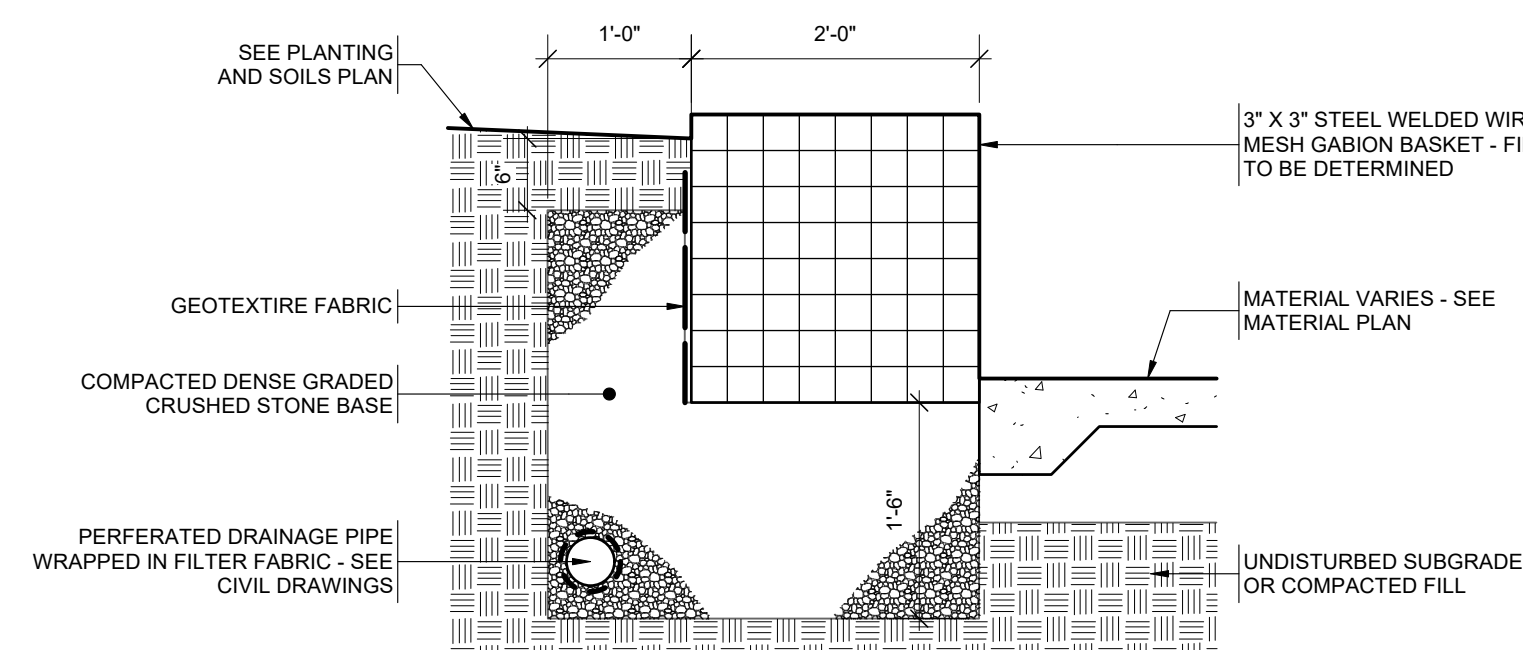
6 GABION HILL AT TANK
Scale: 3/4" = 1'-0"



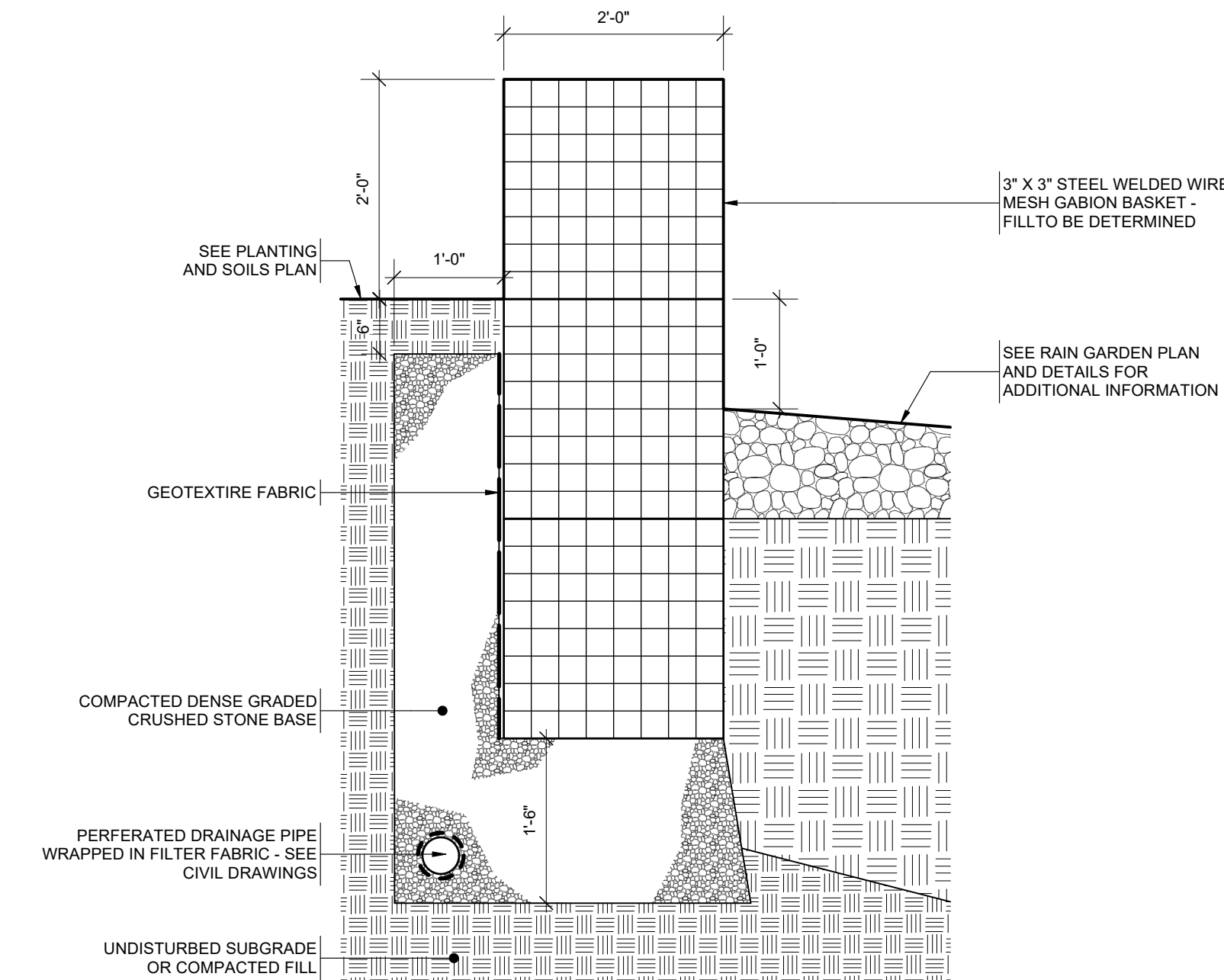
4 GA.4 GABION WALL
Scale: 3/4" = 1'-0"



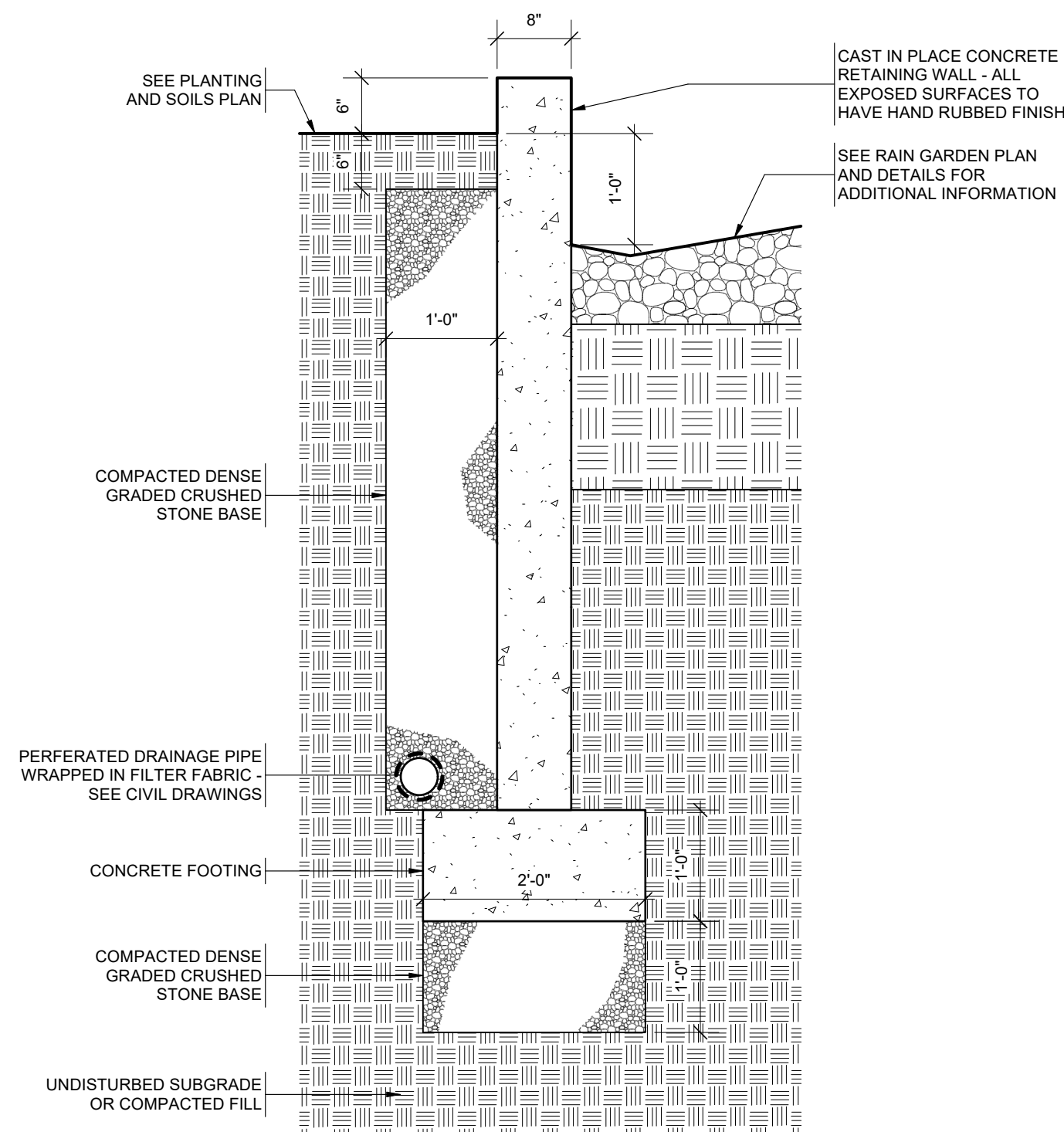
3 GA.3 GABION BENCH
Scale: 3/4" = 1'-0"



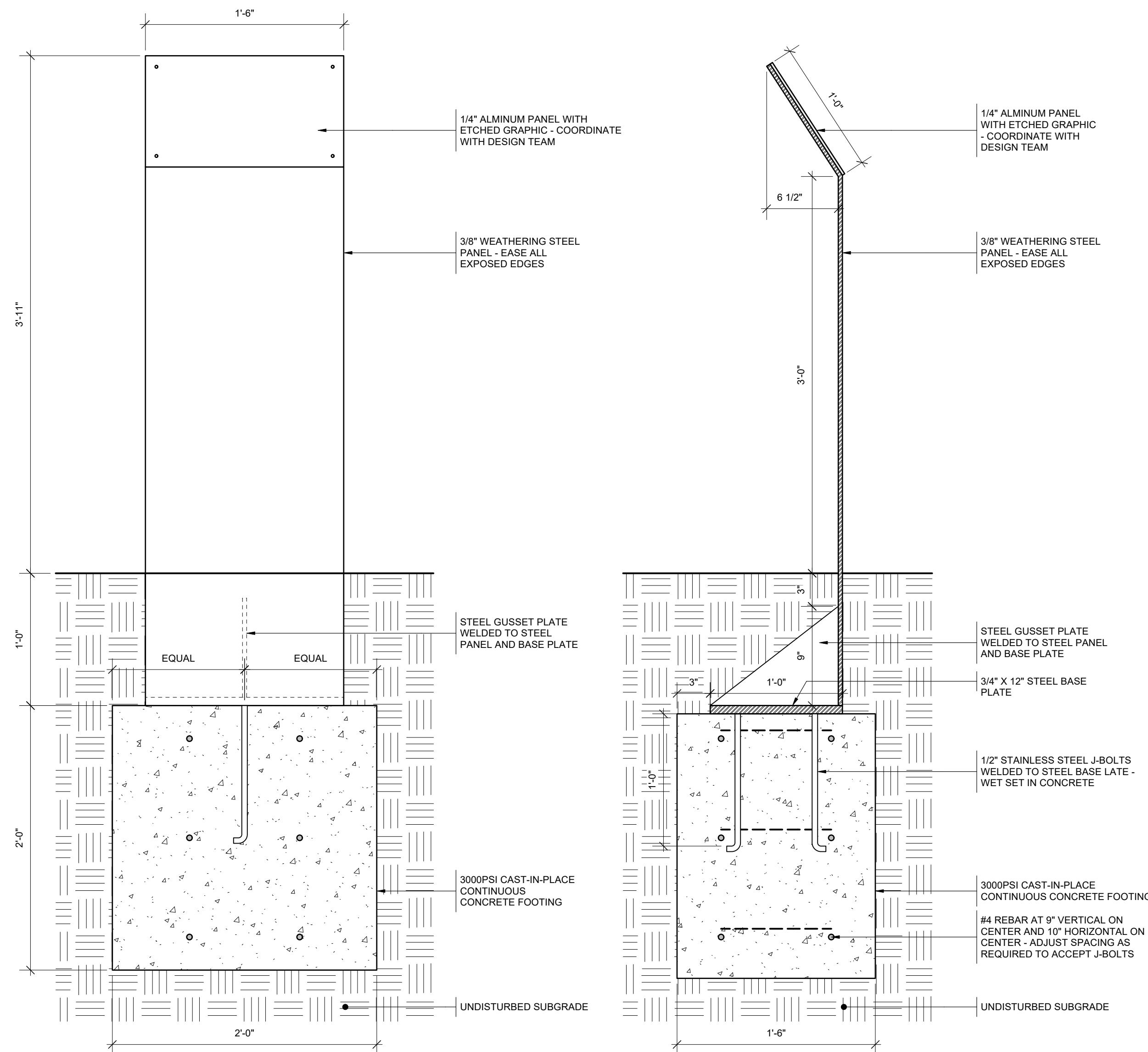
2 GA.2 GABION LOW RETAINING WALL
Scale: 3/4" = 1'-0"



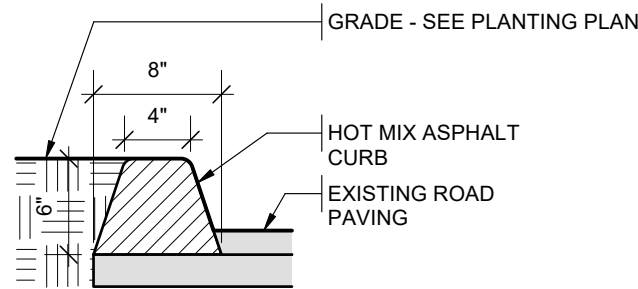
1 GA.1 GABION RETAINING WALL
Scale: 3/4" = 1'-0"



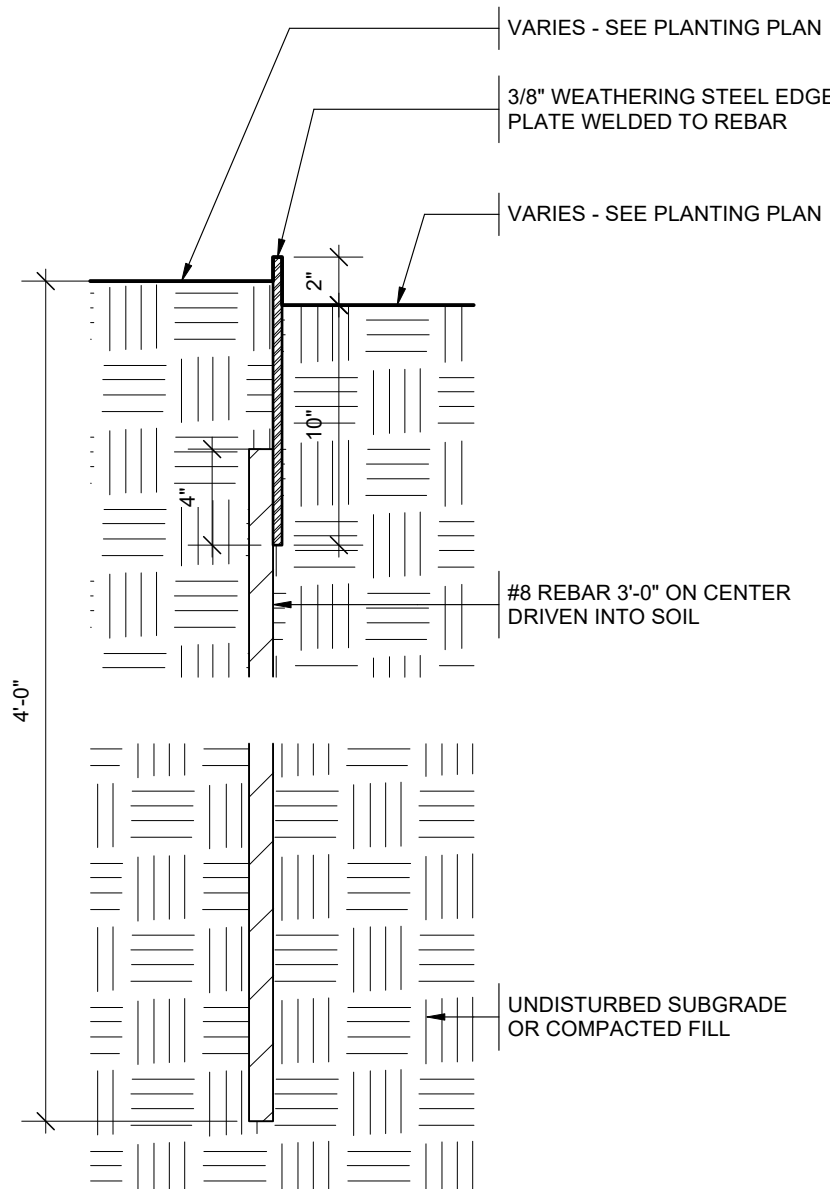
8 CONCRETE RETAINING WALL
Scale: 3/4" = 1'-0"



5 INTERPRETIVE SIGN
Scale: 1 1/2" = 1'-0"



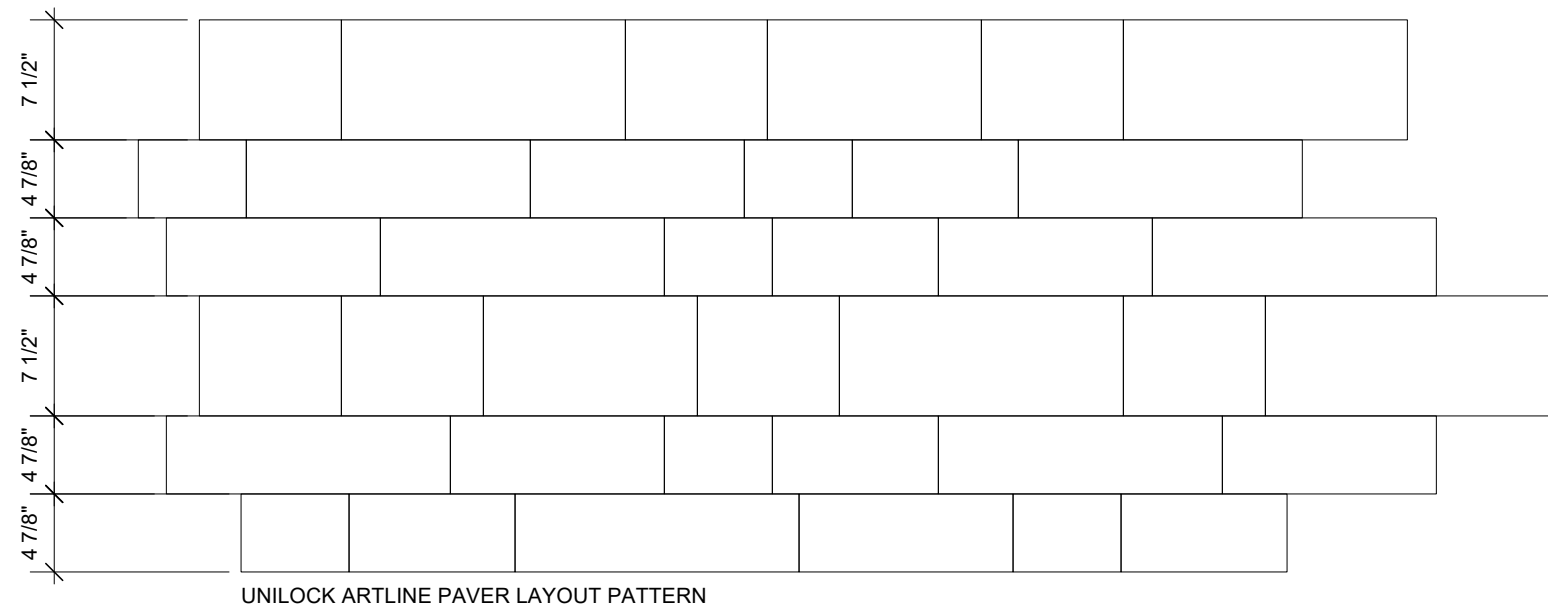
11 ASPHALT CURB
Scale: 1" = 1'-0"



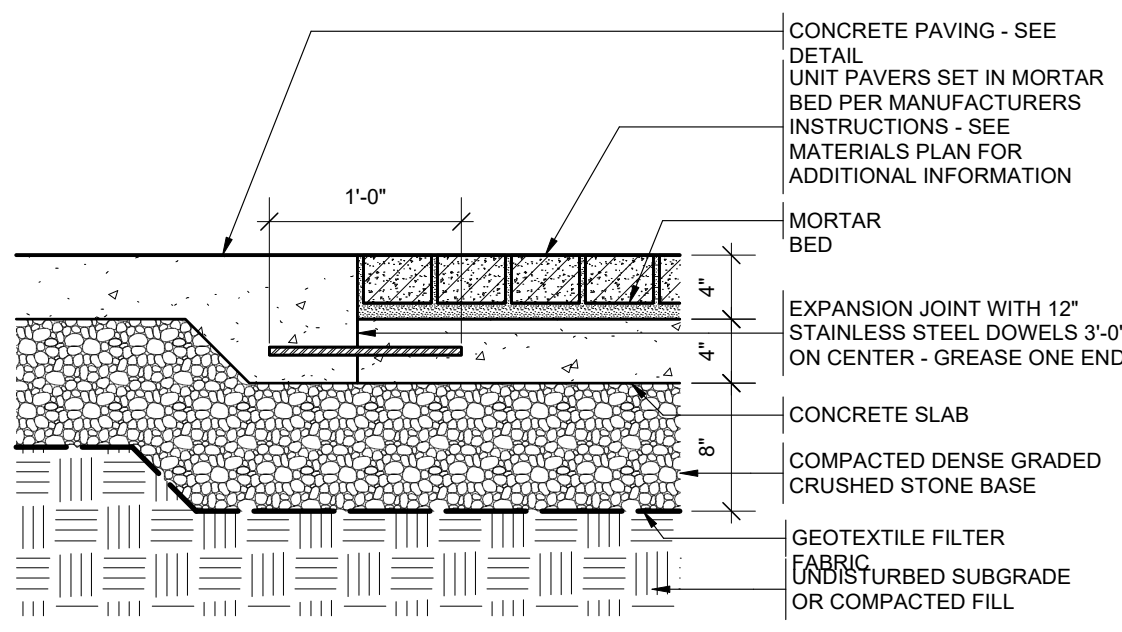
10 STEEL EDGING
Scale: 1 1/2" = 1'-0"



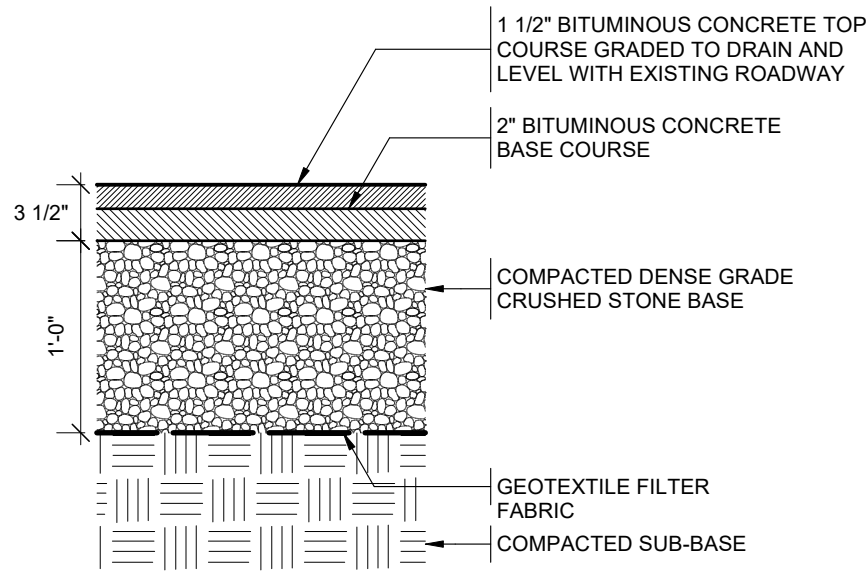
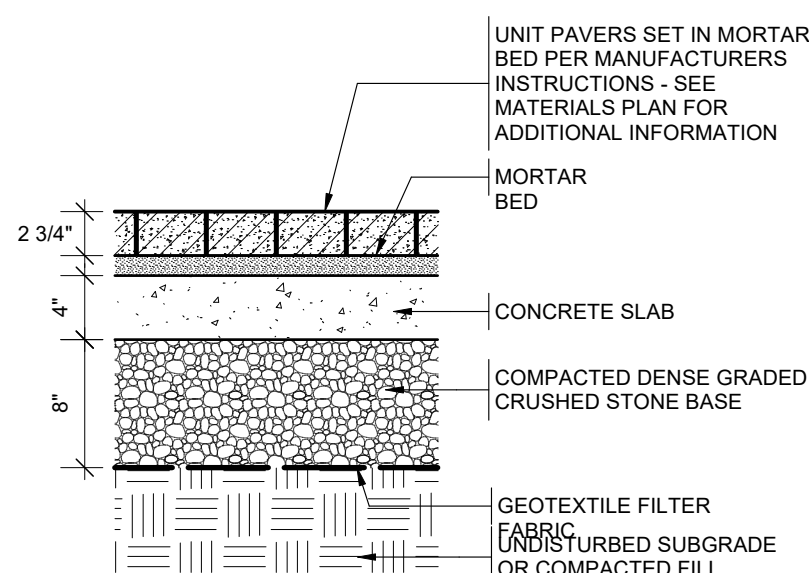
UNILOCK ARTLINE PAVERS - STEEL MOUNTAIN FINISH
NOT TO SCALE



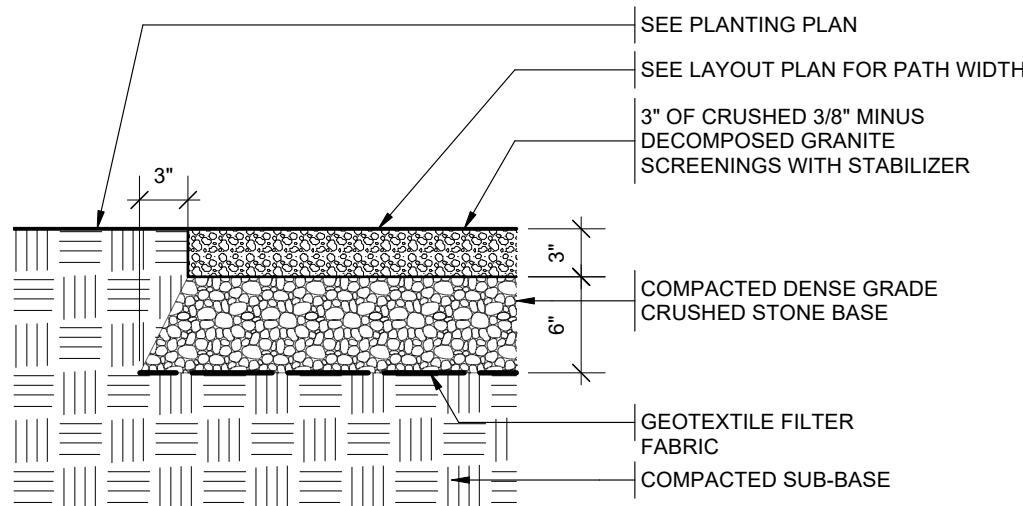
8 UNIT PAVERS
Scale: 1" = 1'-0"



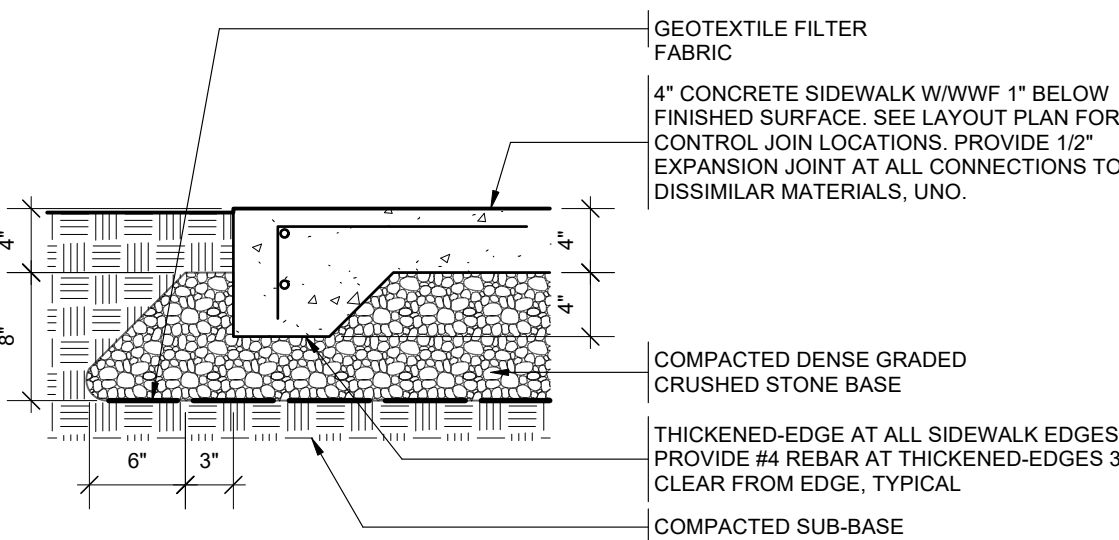
9 CONCRETE TO UNIT PAVERS
Scale: 1" = 1'-0"



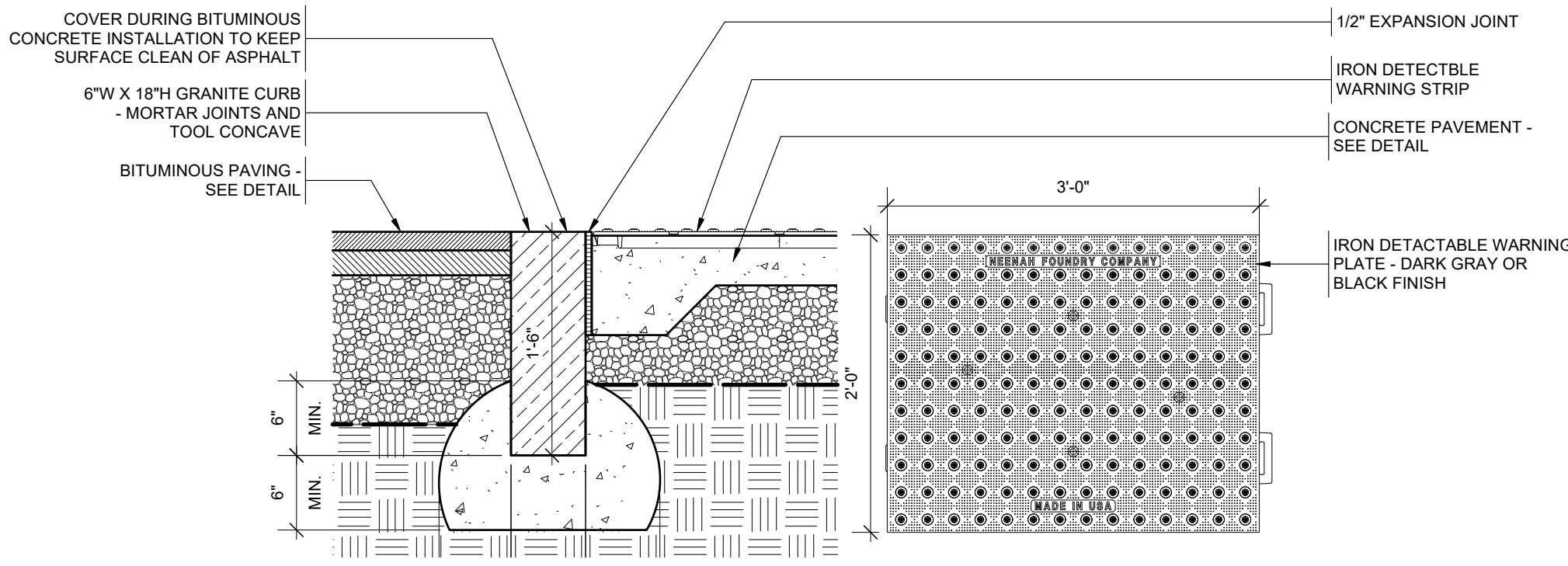
7 BITUMINOUS CONCRETE PAVEMENT
Scale: 1" = 1'-0"



6 STABILIZED DECOMPOSED GRANITE
Scale: 1" = 1'-0"



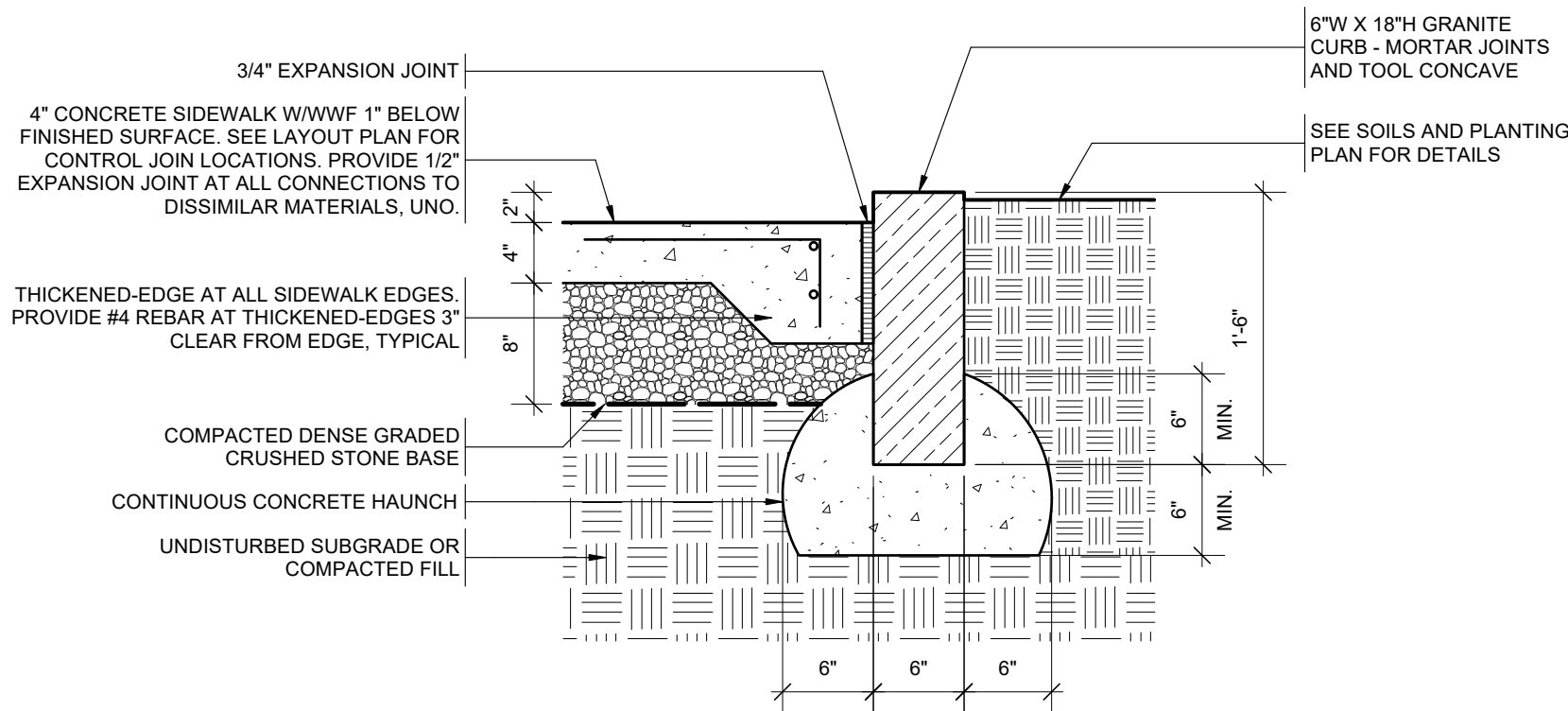
5 CONCRETE PAVEMENT
Scale: 1" = 1'-0"



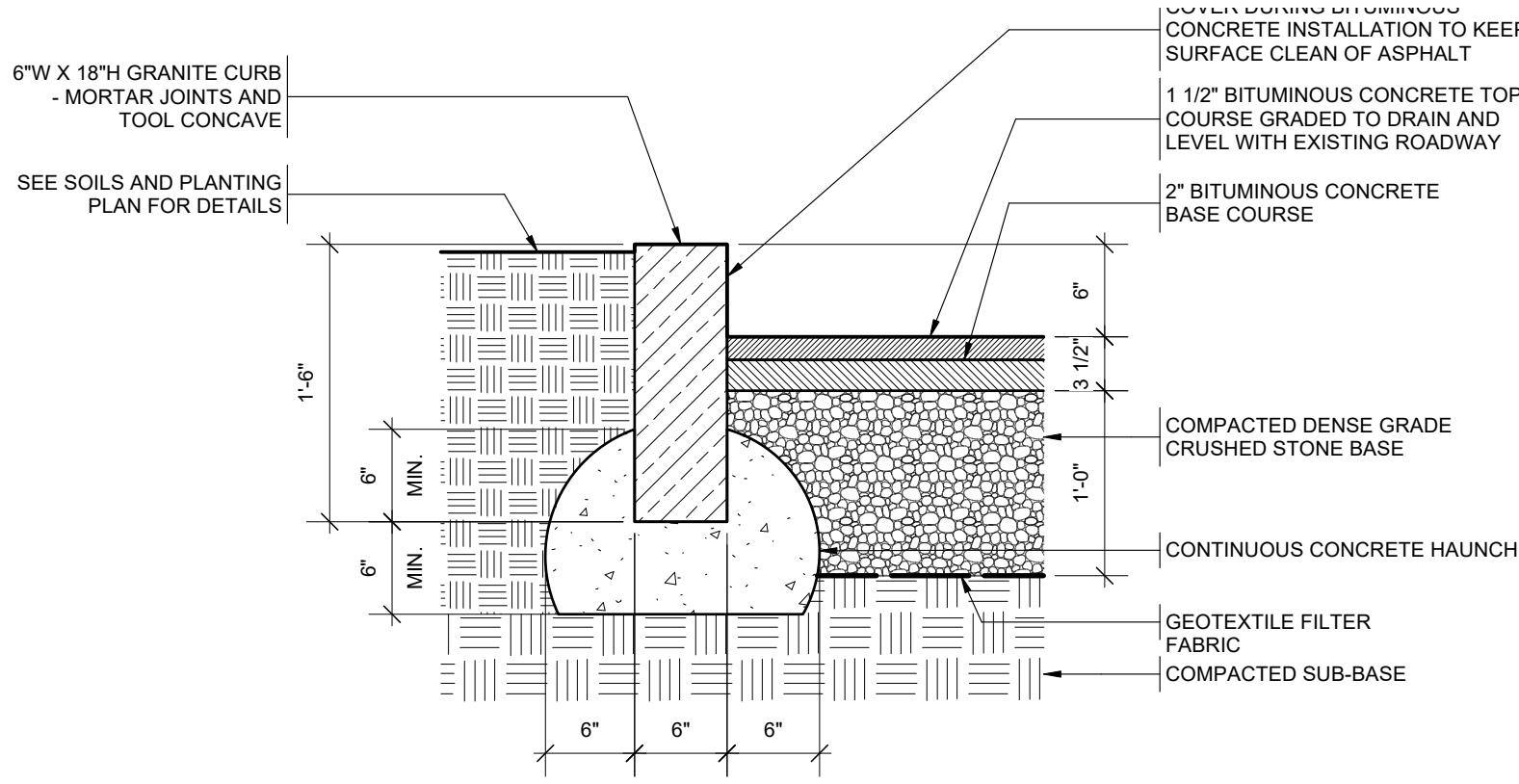
4 DETECTABLE WARNING PLATE
Scale: 1" = 1'-0"

GENERAL NOTES

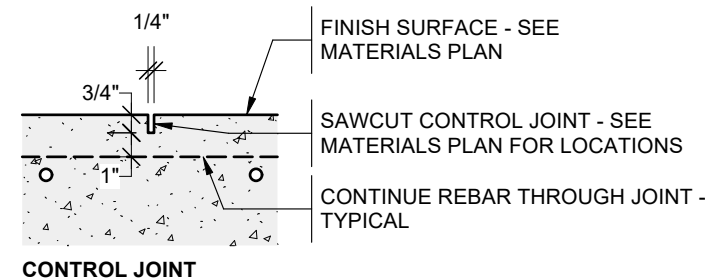
- 01 GRANITE CURBS TO HAVE SAWN TOPS AND SPLIT FACED SIDES 1/2" TOLERANCE. CONTRACTOR TO SUPPLY SAMPLES OF GRANITE TO DESIGN TEAM FOR APPROVAL.
- 02 CONTRACTOR TO SUBMIT SHOP DRAWINGS FOR CONTROL JOINT AND EXPANSION JOINT LAYOUT



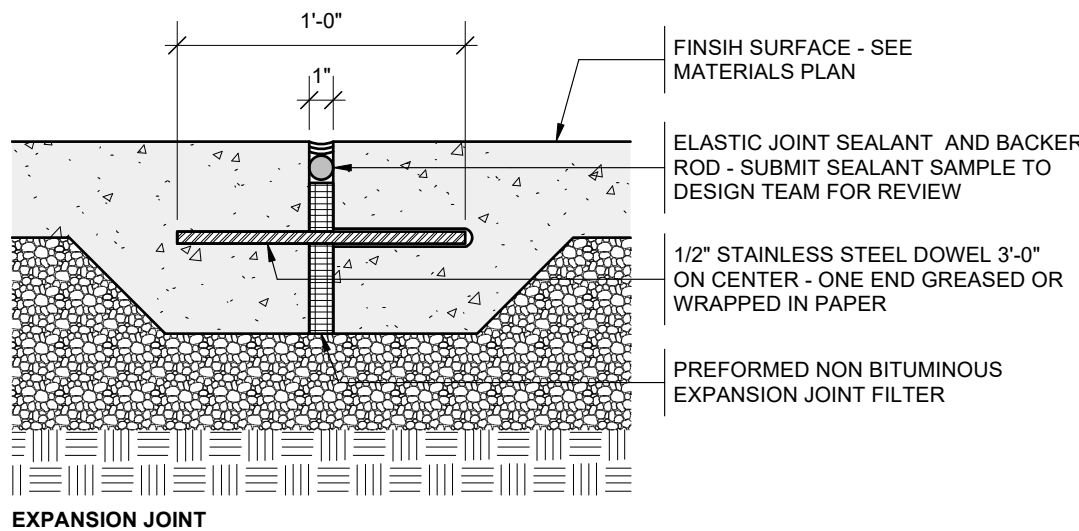
3 CONCRETE WALK AT PLANTING BOX
Scale: 1" = 1'-0"



2 BIT. PAVING AT GRANITE CURB
Scale: 1" = 1'-0"



CONTROL JOINT



EXPANSION JOINT

1 CONCRETE JOINTING
Scale: 1 1/2" = 1'-0"

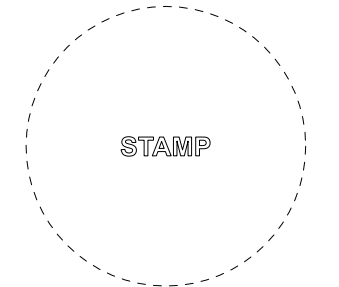
GRANBY VETERANS MEMORIAL PARK

257 East State Street
Granby, MA 01033



DESIGN COMMITTEE
GRANBYVETERANSMEMORIAL.ORG

LANDSCAPE ARCHITECT:



NON-PROFIT
FRIENDS OF
GRANBY VETERANS
P.O. BOX 38
GRANBY, MA 01033



04.25.2022

04/25/2022 CD SET
Date Description
Drawn By: JBS
Issue Date: 04/25/2022

PAVING AND EDGE
DETAILS

L5.01